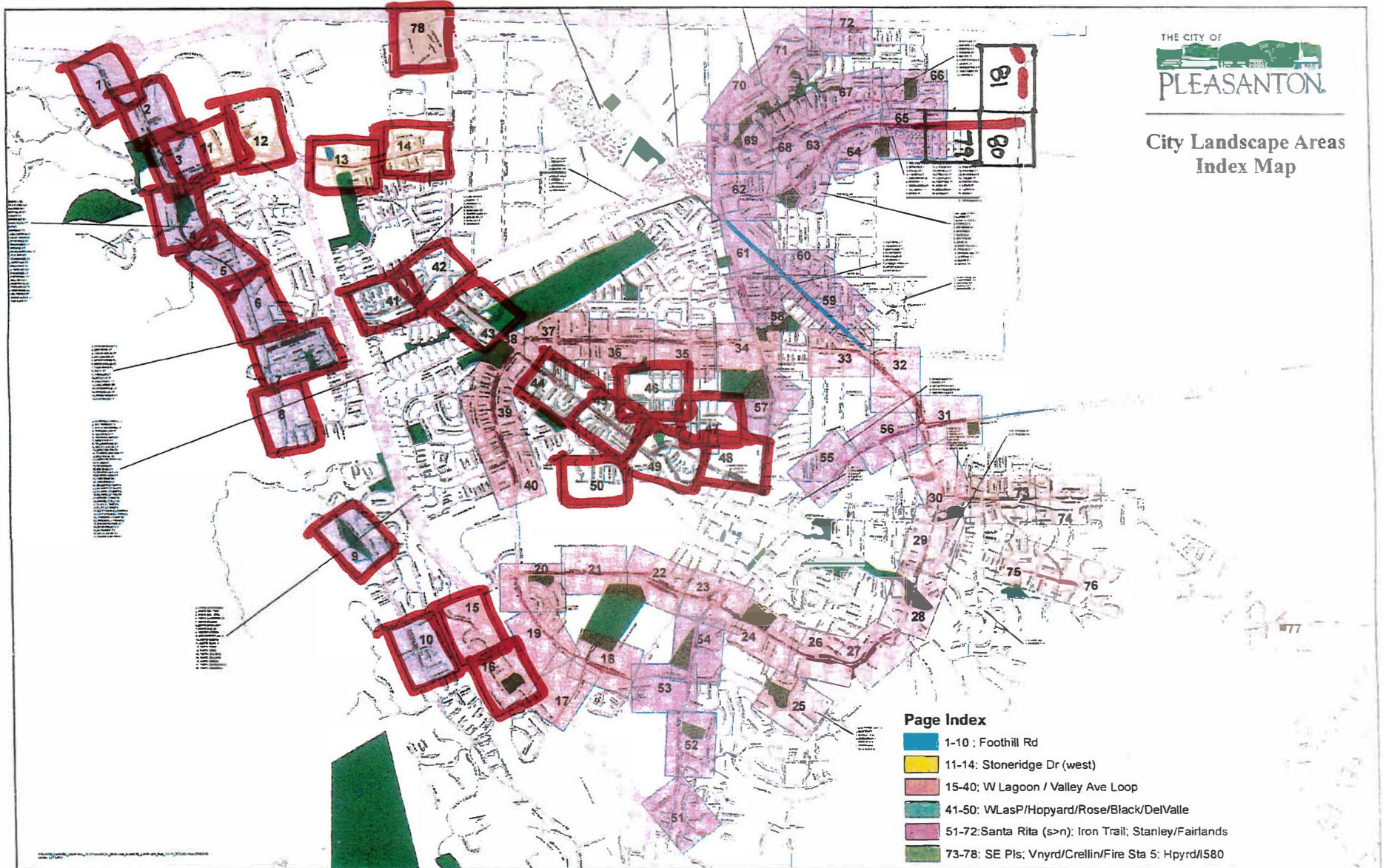
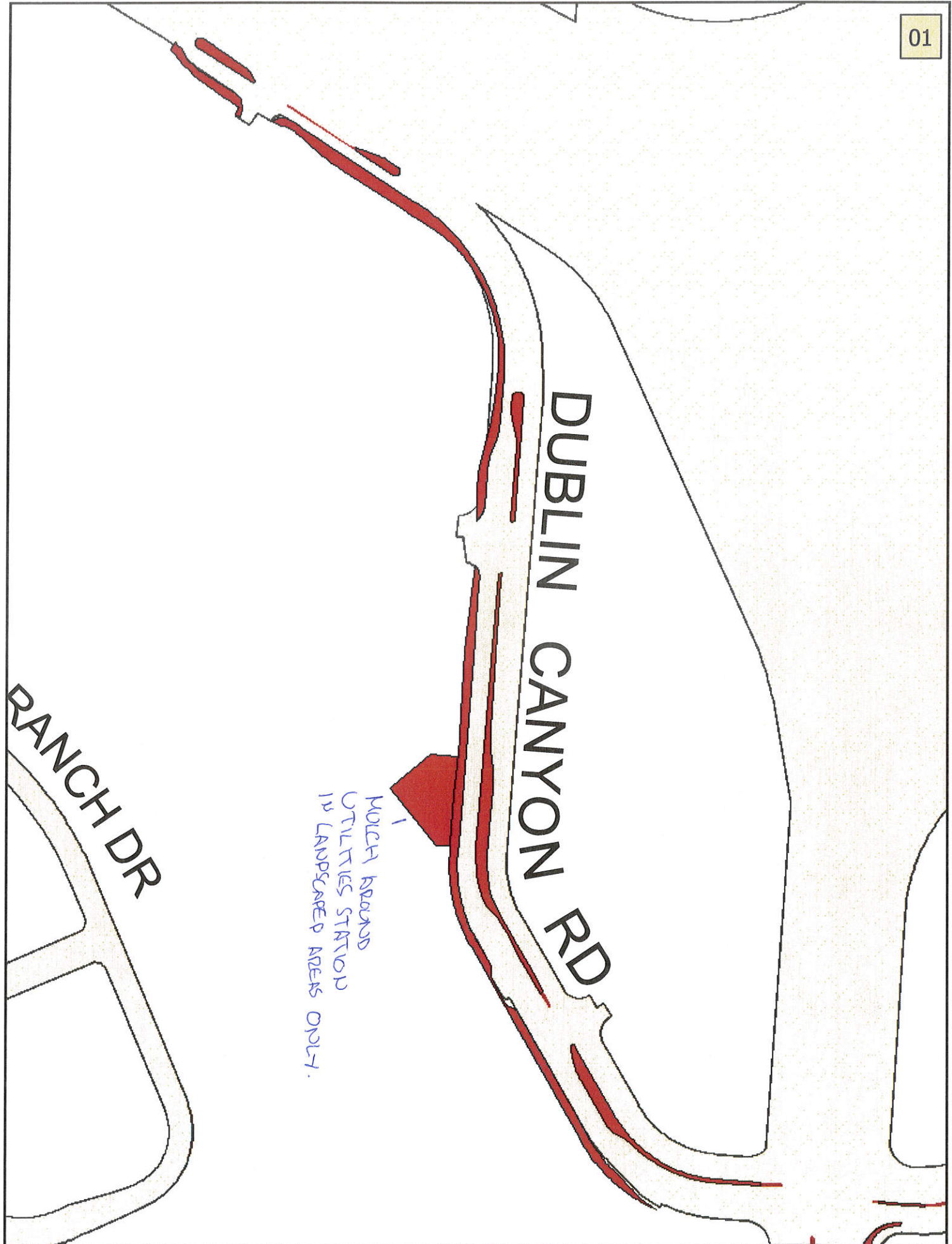


MEDIAN MULCH REPLENISHMENT YEAR 1

Route ID: R3



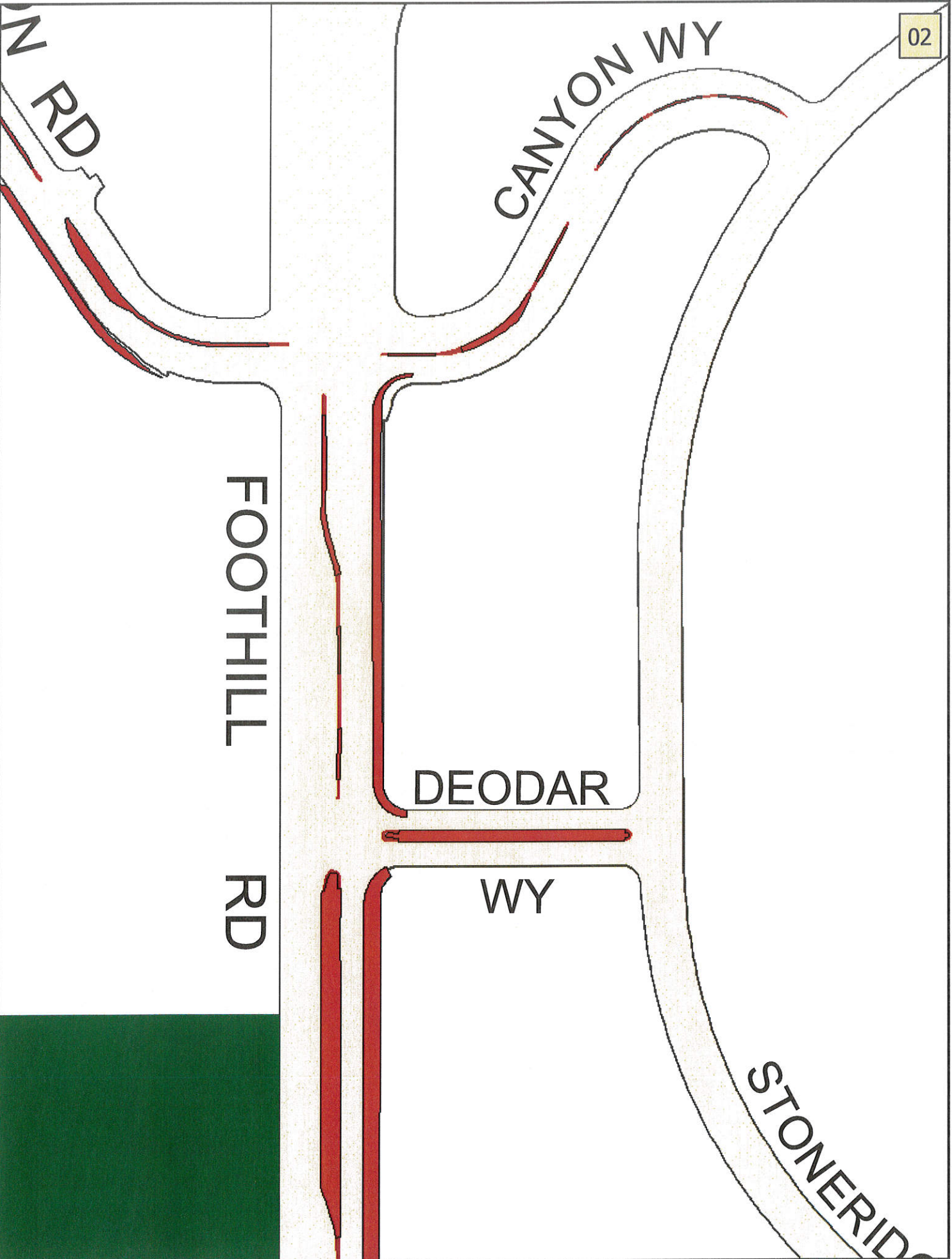
YEAR 1



MULCH ROUND
UTILITIES STATION
IN LANDSCAPED AREAS ONLY.

RANCH DR

DUBLIN CANYON RD



STONERIDGE MALL

LAUREL CREEK WY

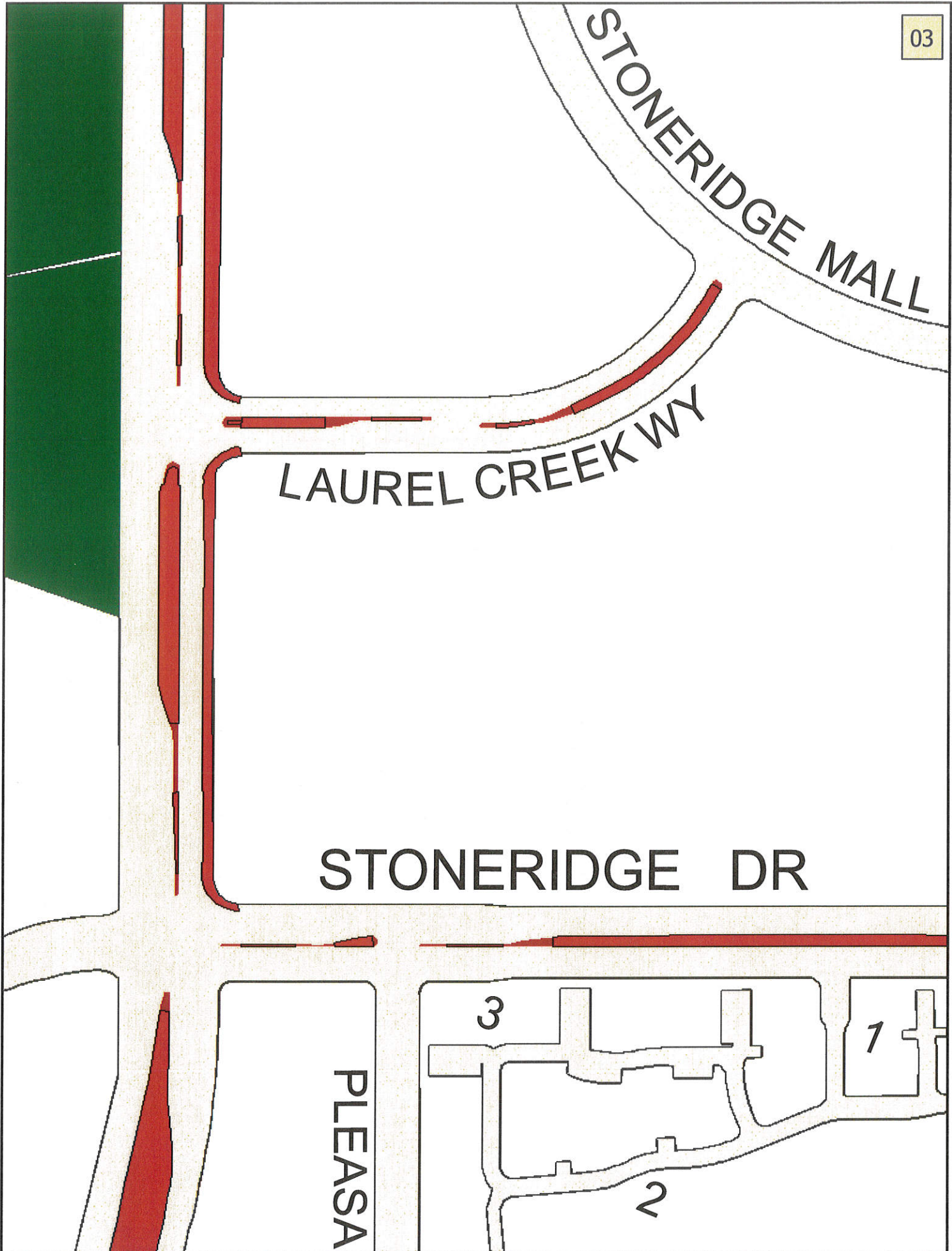
STONERIDGE DR

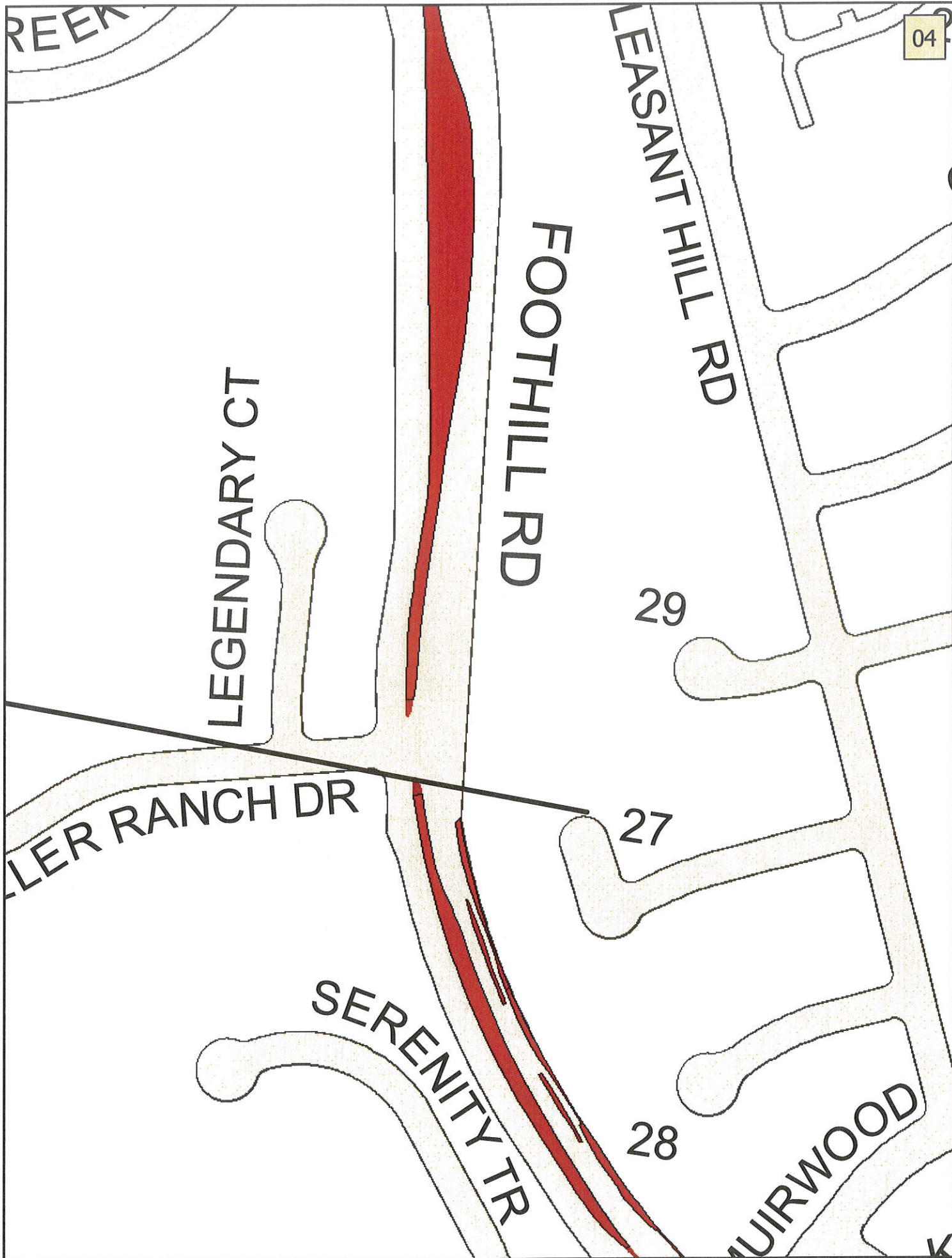
PLEASA

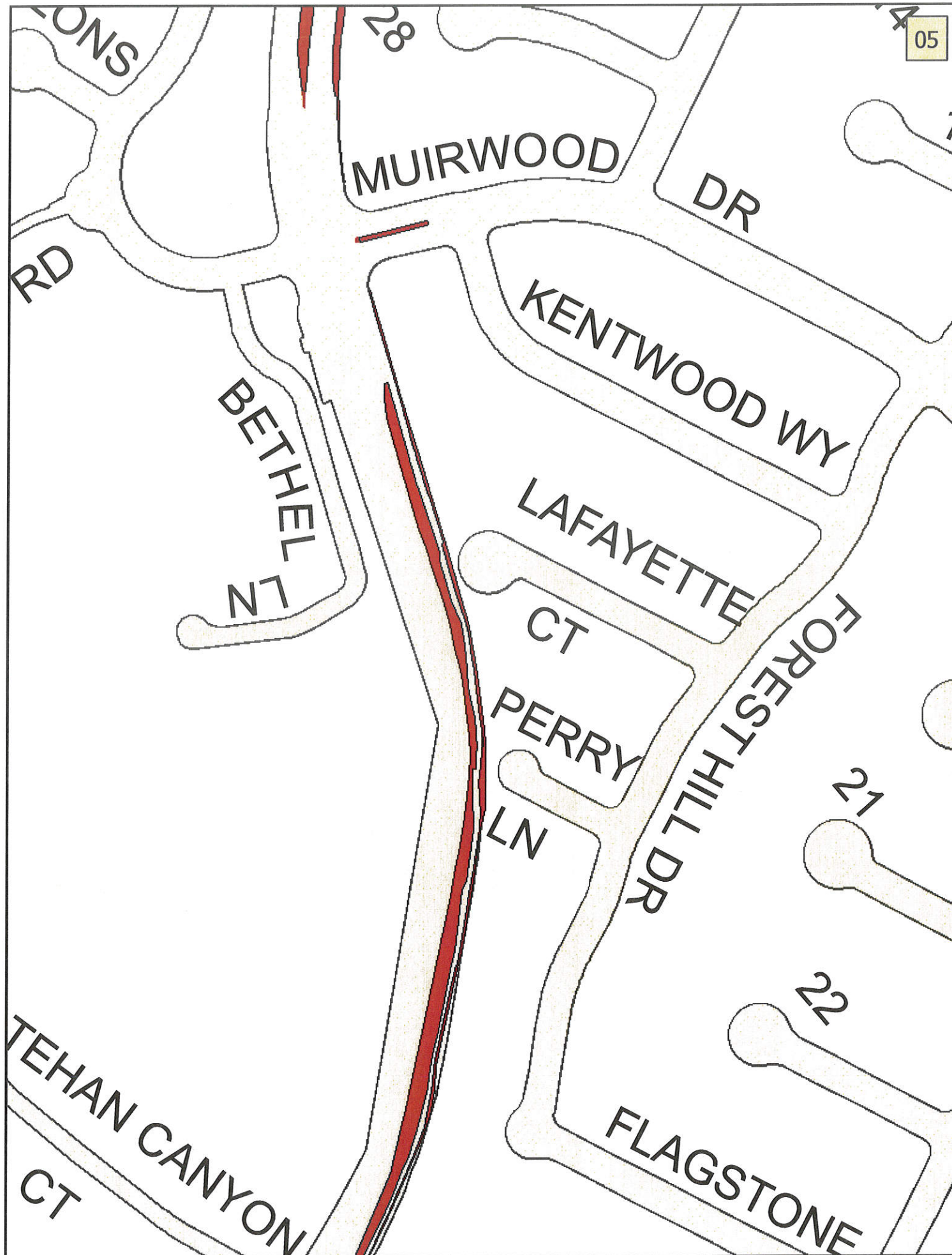
3

7

2







05

MUIRWOOD DR

DR

KENTWOOD WY

LAFAYETTE CT

PERRY LN

FOREST HILL DR

FLAGSTONE

BETHEL LN

TEHAN CANYON CT

28

21

22

RD

IONS

TEHAN CANYON

CT

25

26

HIGHLAND OAKS DR

FOOTHILL RD

1

DRIFT

2

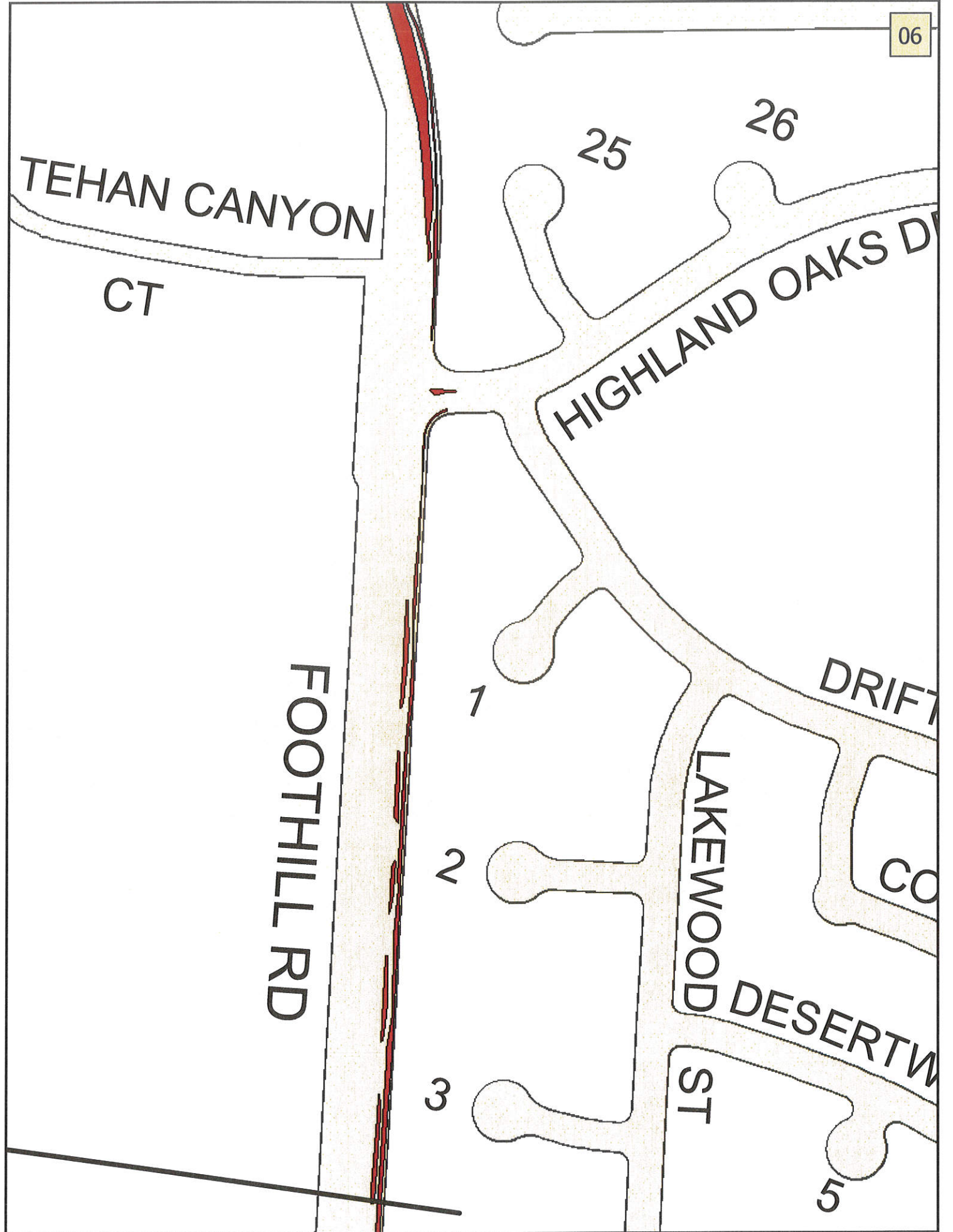
LAKewood ST

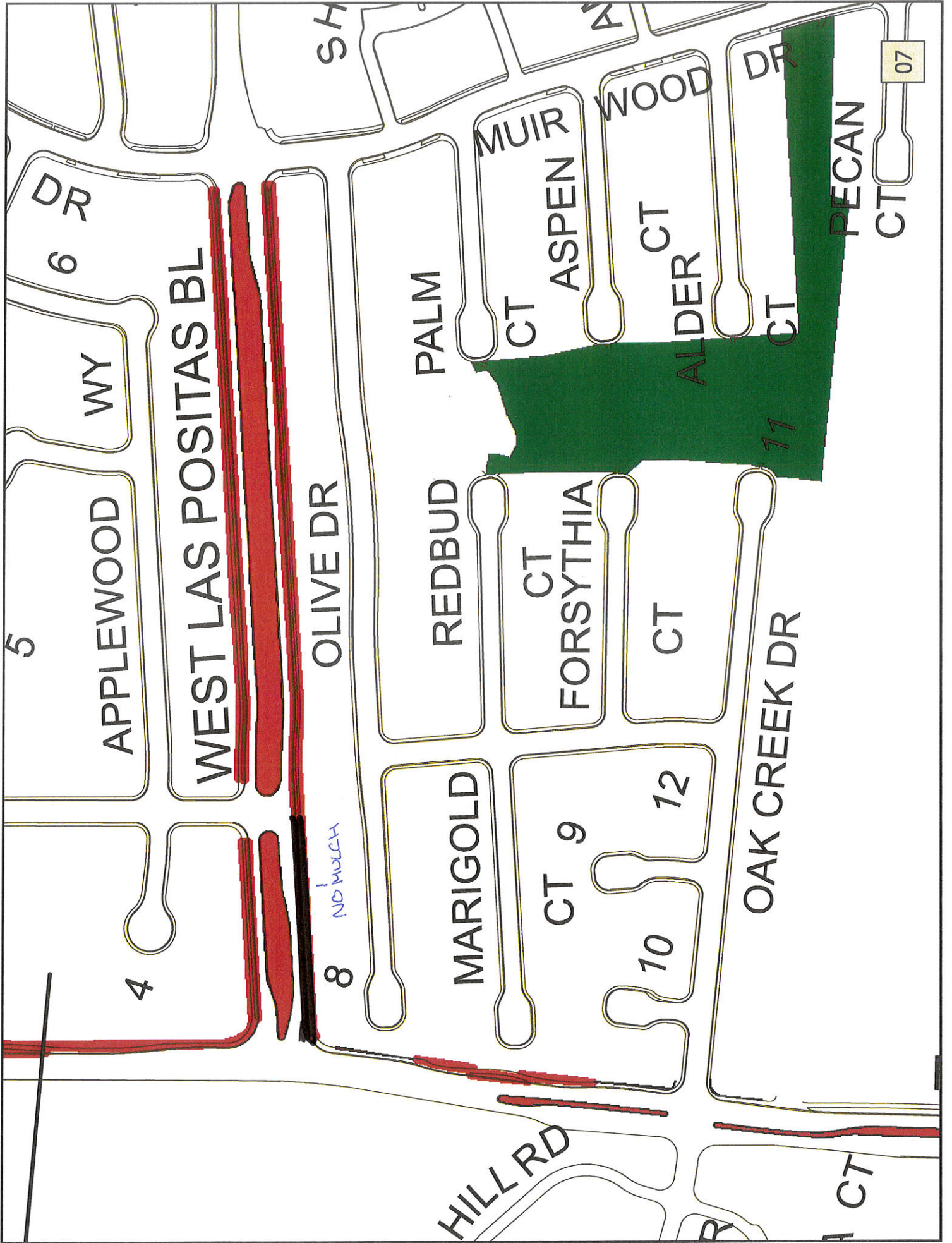
CO

3

DESERTW

5





FOOTHILL RD

13

14

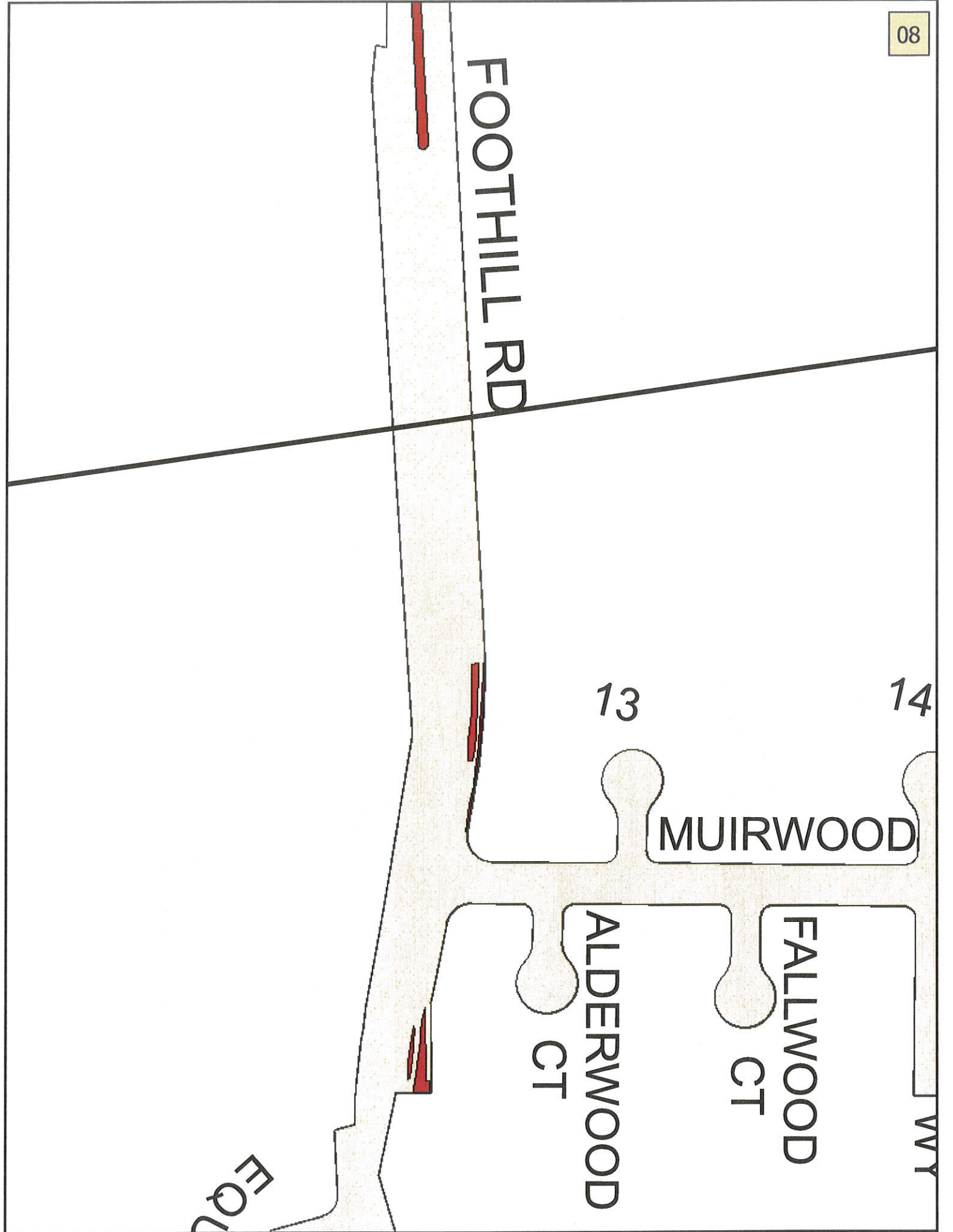
MUIRWOOD

ALDERWOOD
CT


FALLWOOD
CT

WY

FOO



Foothill Road - South of Puri Court



OLD FOOTHILL RD

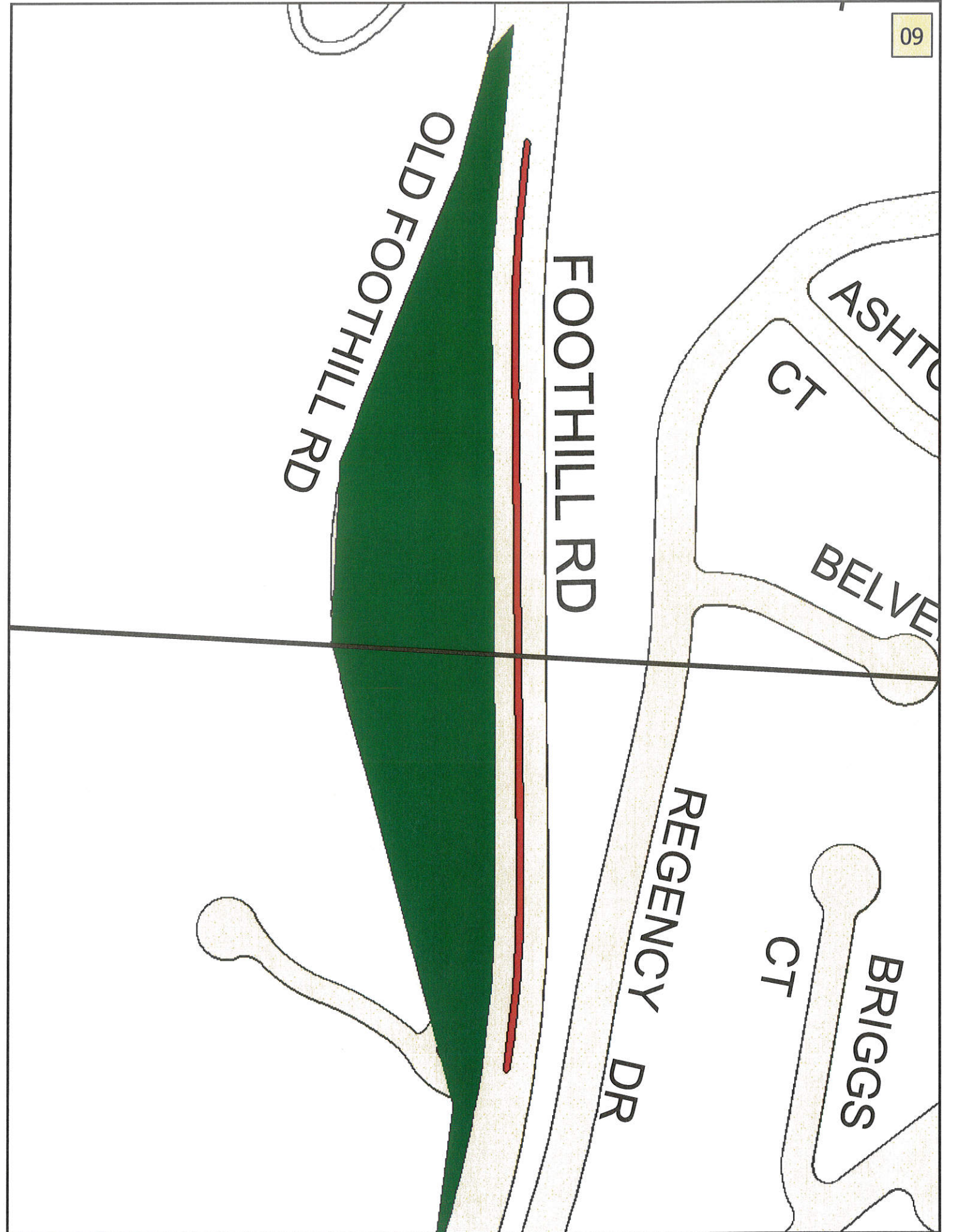
FOOTHILL RD

ASHTON CT

BELVEDERE CT

REGENCY DR

BRIGGS CT



BERNAL AV

ARROYO DE LA LAGUNA

FOOTHILL RD

FOOTHILL PL

LN

FOOTHILL

ARROYO DR

ENSENADA DR

A

S

DOROTHEA

CT

MULCH ONLY
LANDSCAPED AREAS
*NO MULCH IN
BASE GROUP/GRAVEL
AREAS

NO MULCH IN FRONT
OF HOUSES IF THEY HAVE
THEIR OWN MULCH BAYS

MULCH ONLY
LANDSCAPED AREAS





RIDGE MALL RD

SPRINGDALE AV

EL CREEK WY

ONERIDGE DR

3

1

4


5

11

WORKDAY

WAY

MCWILLIAMS
LN



FIRE STATION
VULCA PLUMBERS
←

6

STO

STONERIDG

CT

13

HERRIN WY
MASON ST

HERRIN CT

RAYLAND

PROSPECT

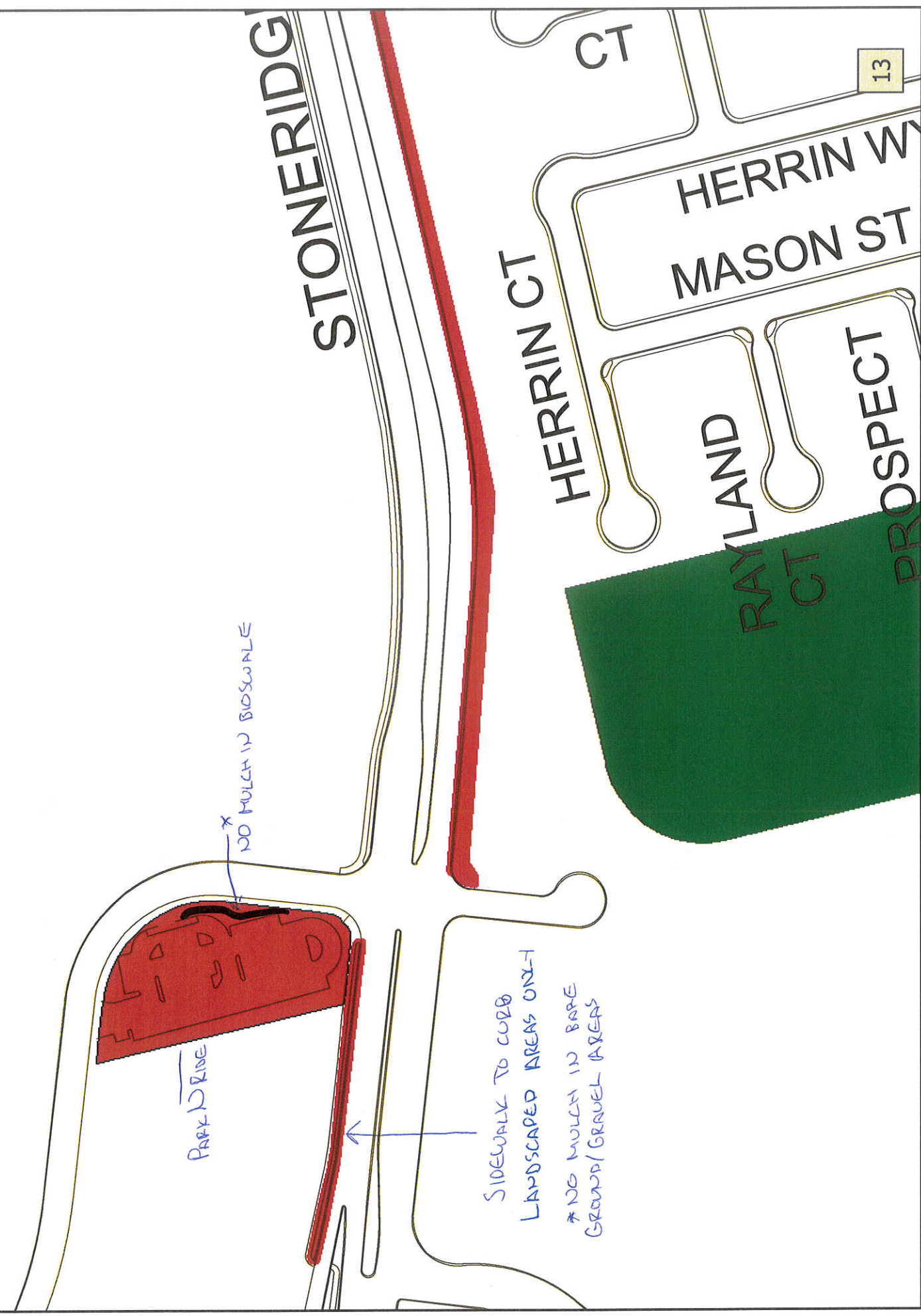
CT

NO MULCH IN BIOSWALE

PARK DRIVE

SIDEWALK TO CURB
LANDSCAPED AREAS ONLY

*NO MULCH IN BARE
GROUND/GRAVEL AREAS





JOHNSON DR

TOM
BURNETT
LN

ALLBROOK CT

CARVER
CT

CARSON
CT

CORDAY
CT

ASHLEY

ALFORD WY

14

B

WEST LAGOON RD

LAGUNA CREEK LN

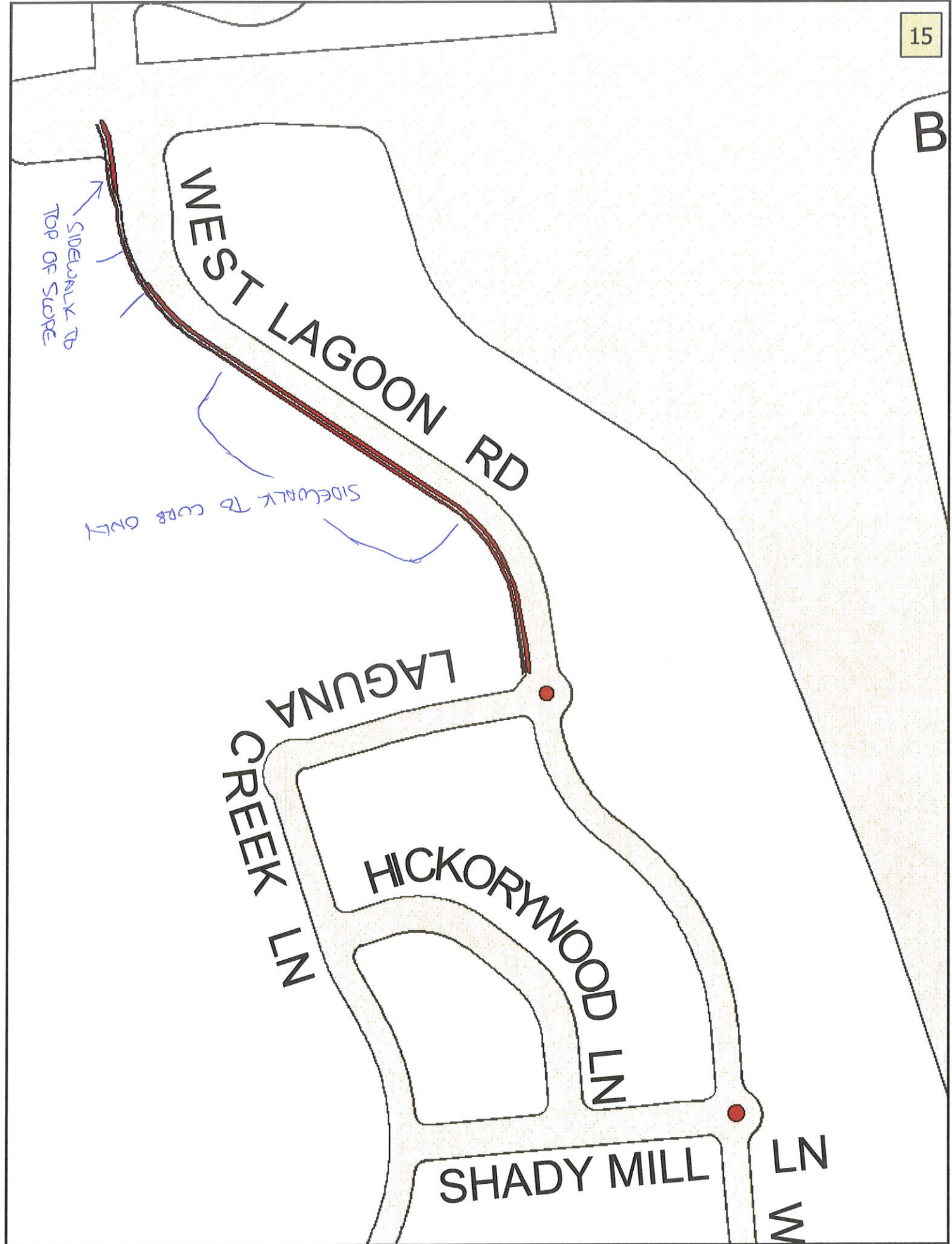
HICKORYWOOD LN


SHADY MILL LN

LN

SIDEWALK TO TOP OF SLOPE

SIDEWALK TO CURB ONLY





Bernal Avenue
680 Interchange

*sidewalk to
fence*

SC SC

PAGE 15A

- MULCH PLANTER AREAS HIGHLIGHTED IN RED

SHADY MILL

ROYAL OAKS CT

LN
WEST LAGOON RD

ROSE-
CLIFF CT

LAGUNA HILLS LN

FAWN HILLS LN

MOSS TREE WY

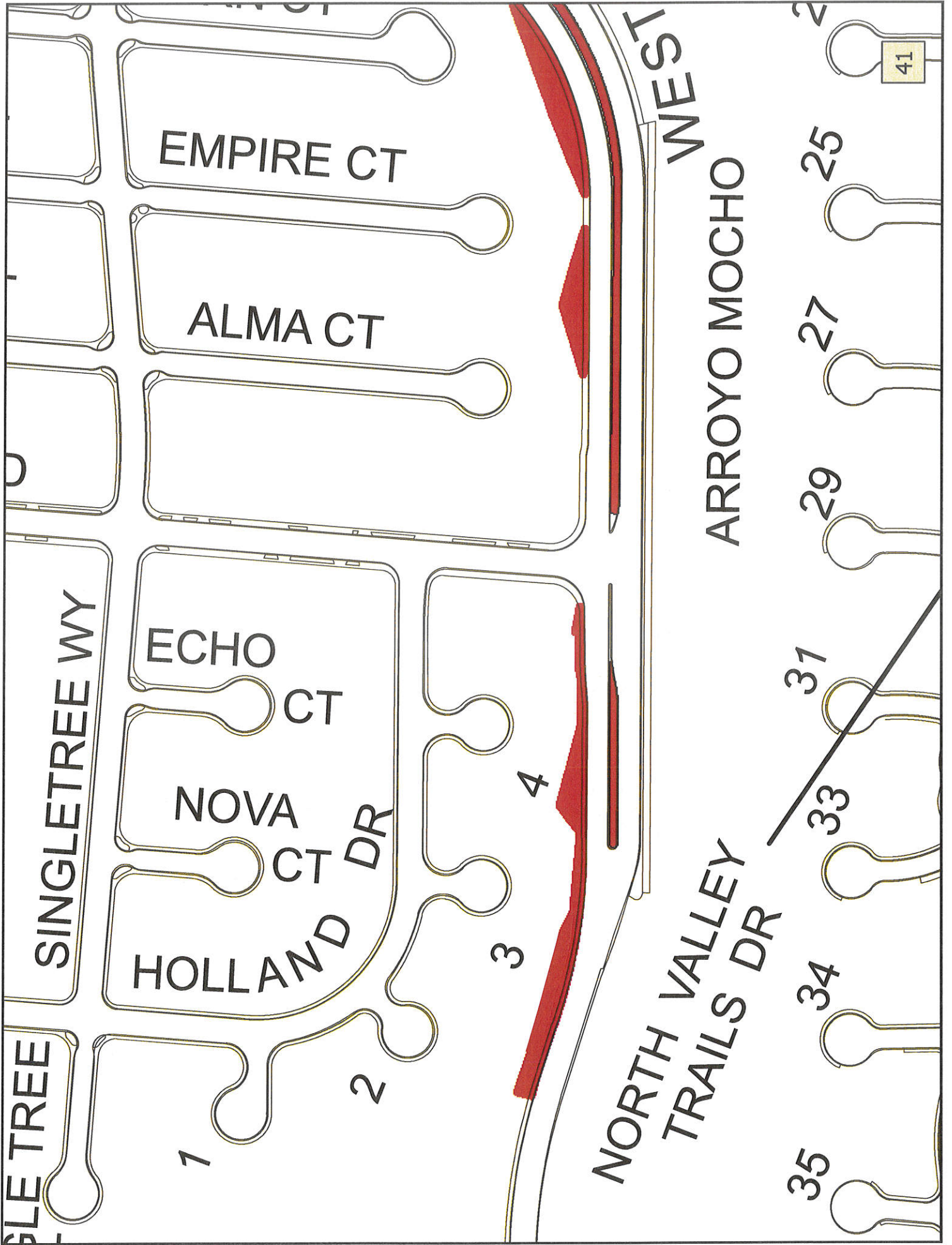
LAGUNA CREEK LN

HUNTSWOOD
CT

ROYAL CREEK

WE





SINGLE TREE

SINGLETREE WY

HOLLAND DR

NOVA CT

ECHO CT

ALMA CT

EMPIRE CT

1

2

3

4

NORTH VALLEY TRAILS DR

WEST

ARROYO MOCHO

35

34

33

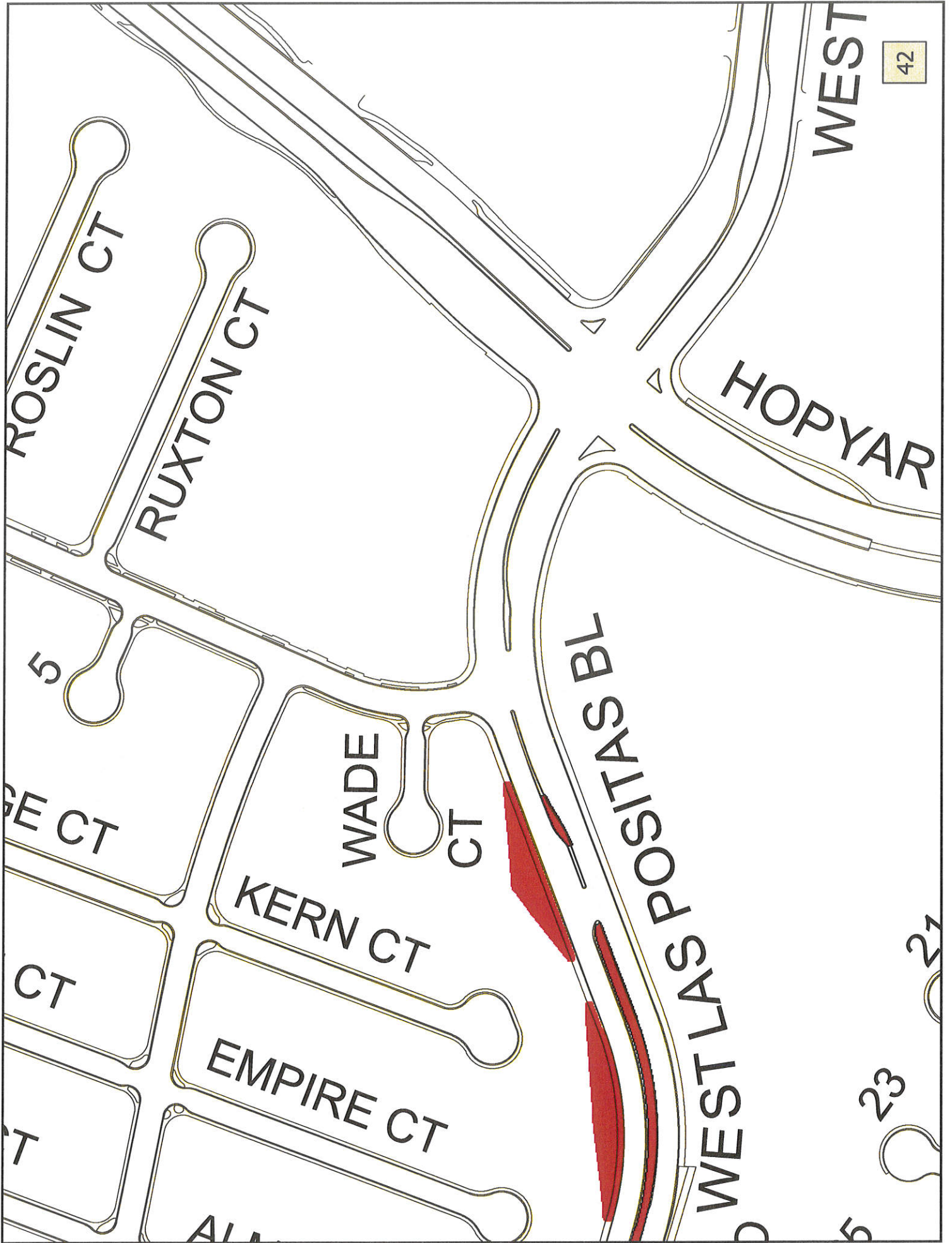
31

29

27

25

41



42

ROSLIN CT

RUXTON CT

5

CT

CT

CT

AL

WADE CT

KERN CT

EMPIRE CT

WEST LAS POSITAS BL

HOPYAR

WEST

23

27



PARKSIDE DR

CHERRY

KEVIN CT

KIM CT

VIRGIL CT

BRYCE CANYON CT

NAT'L PARK RD

ARTHUR DR

MORGAN CT

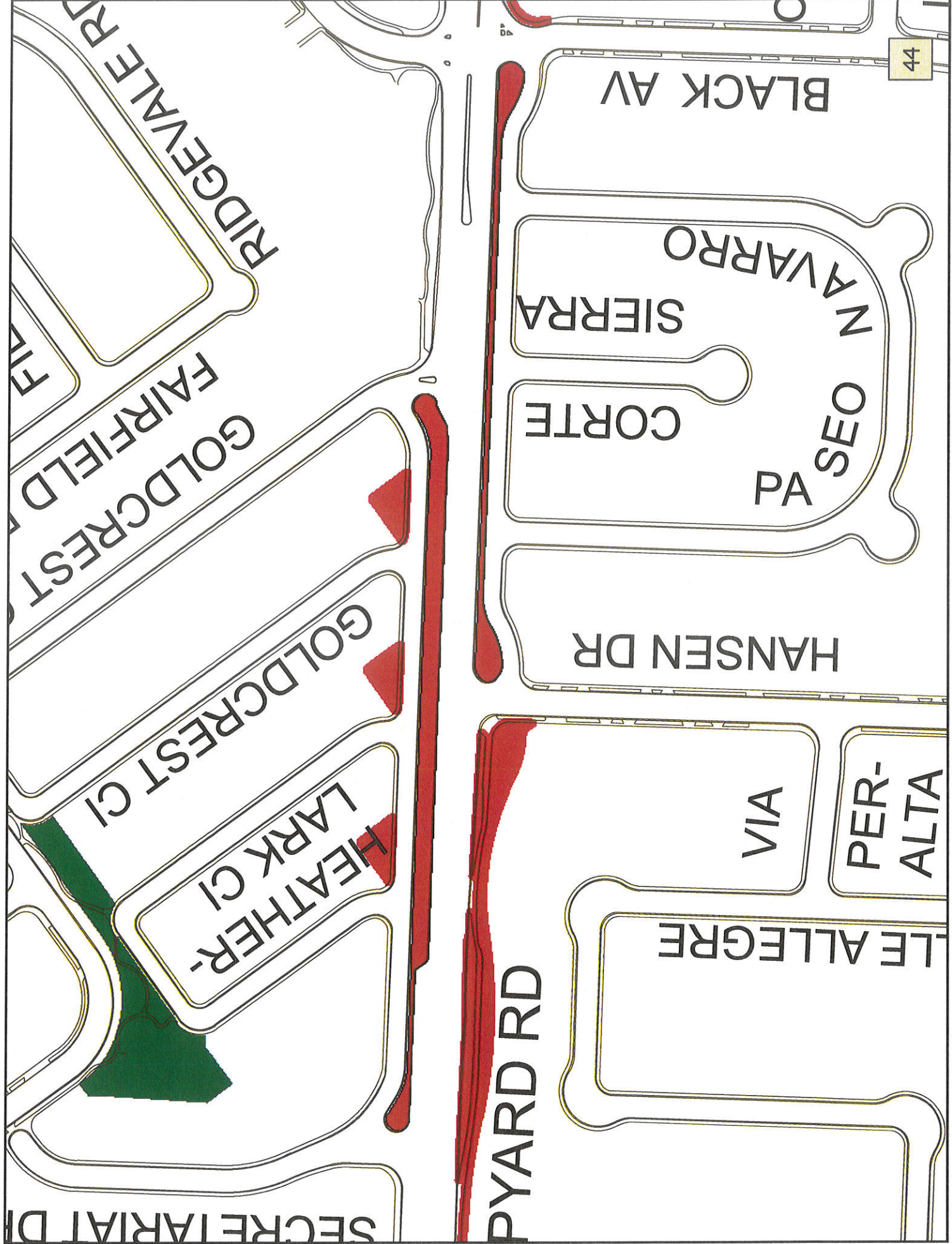
ARD RD

18

17

16

WEST



44

BLACK AV

SIERRA
CORTE
M NAVARRO
PA SEO

HANSEN DR

VIA

PER-
ALTA

Lf ALLEGRE

PYARD RD

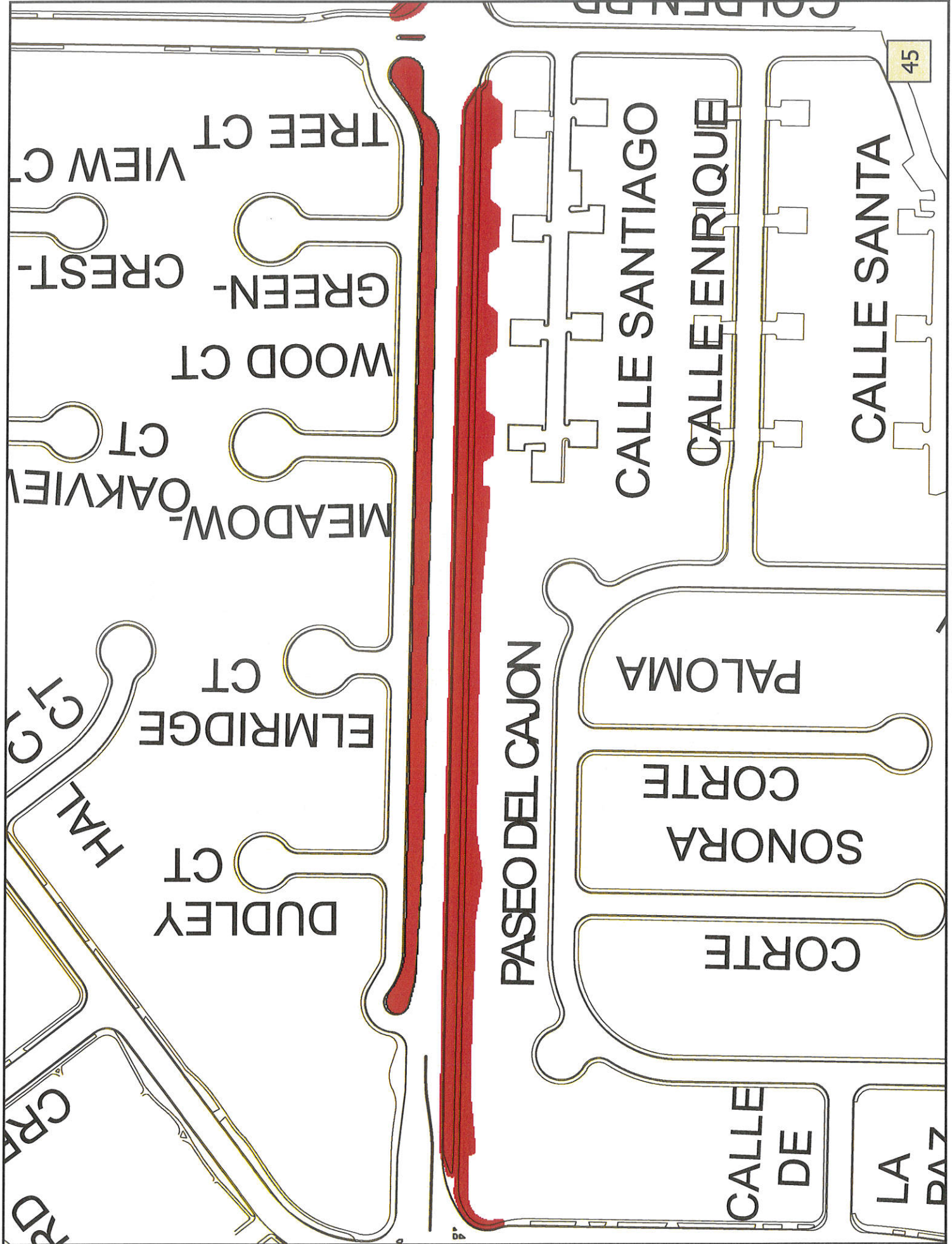
HEATHER-
LARK CJ

GOLDCREST CJ

FAIRFIELD

RIDGEVALE RD

SECRE TARIAT DR



45

PASEO DEL CAJON

CALLE SANTIAGO

CALLE ENRIQUE

CALLE SANTA

PALOMA

CORTE

SONORA

CORTE

CALLE DE

LA PAZ

DUDLEY CT

ELMRIDGE CT

MEADOW-OAKVIEW CT

WOOD CT

GREEN-CREST-VIEW CT

TREE CT



46



LOGANBERRY WY

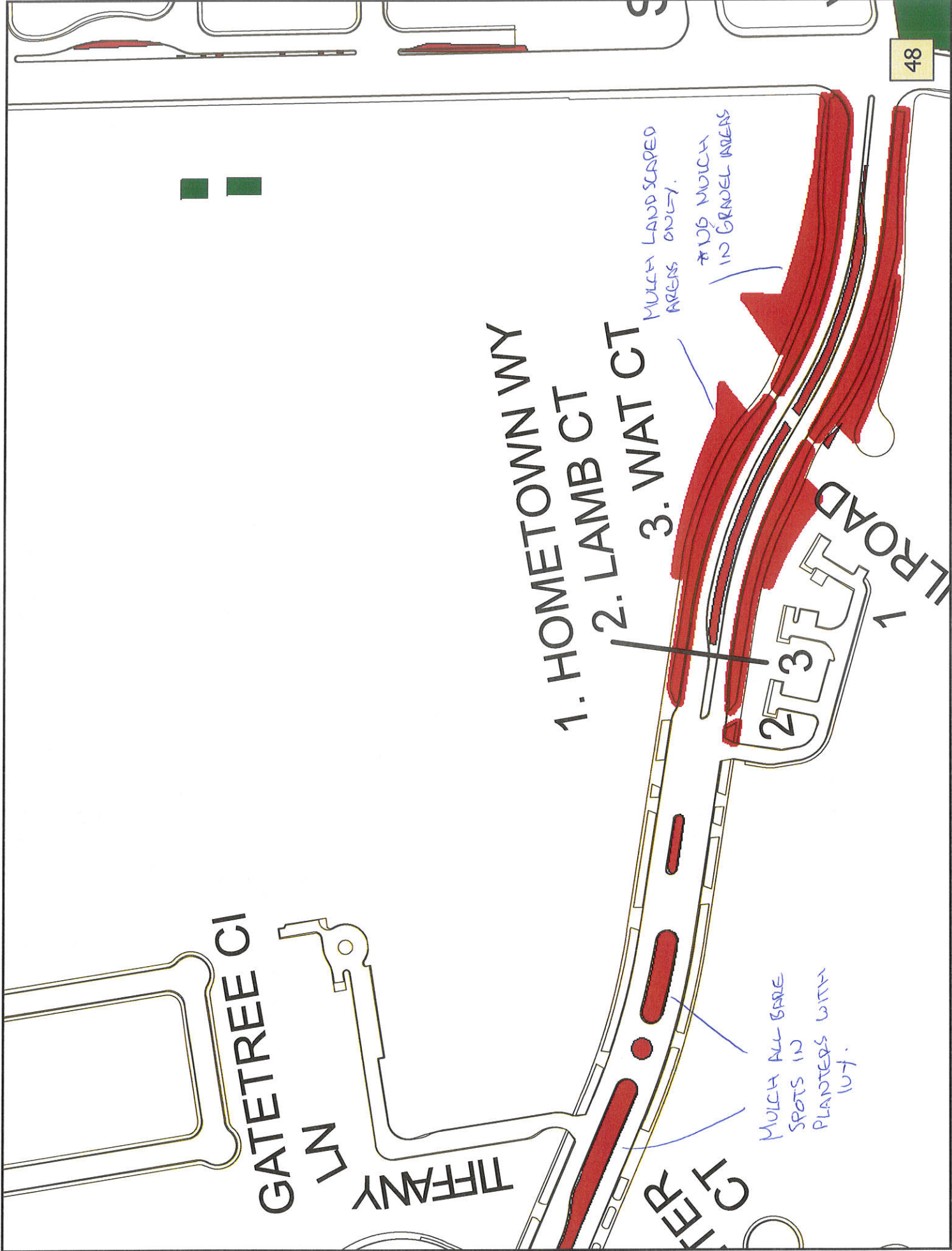
GATETREE CI

RIDGE WOOD RD

WOOD AV

VAILWOOD CT

HARVEST



GATETREE CI

TFFANY LN

1. HOMETOWN WY

2. LAMB CT

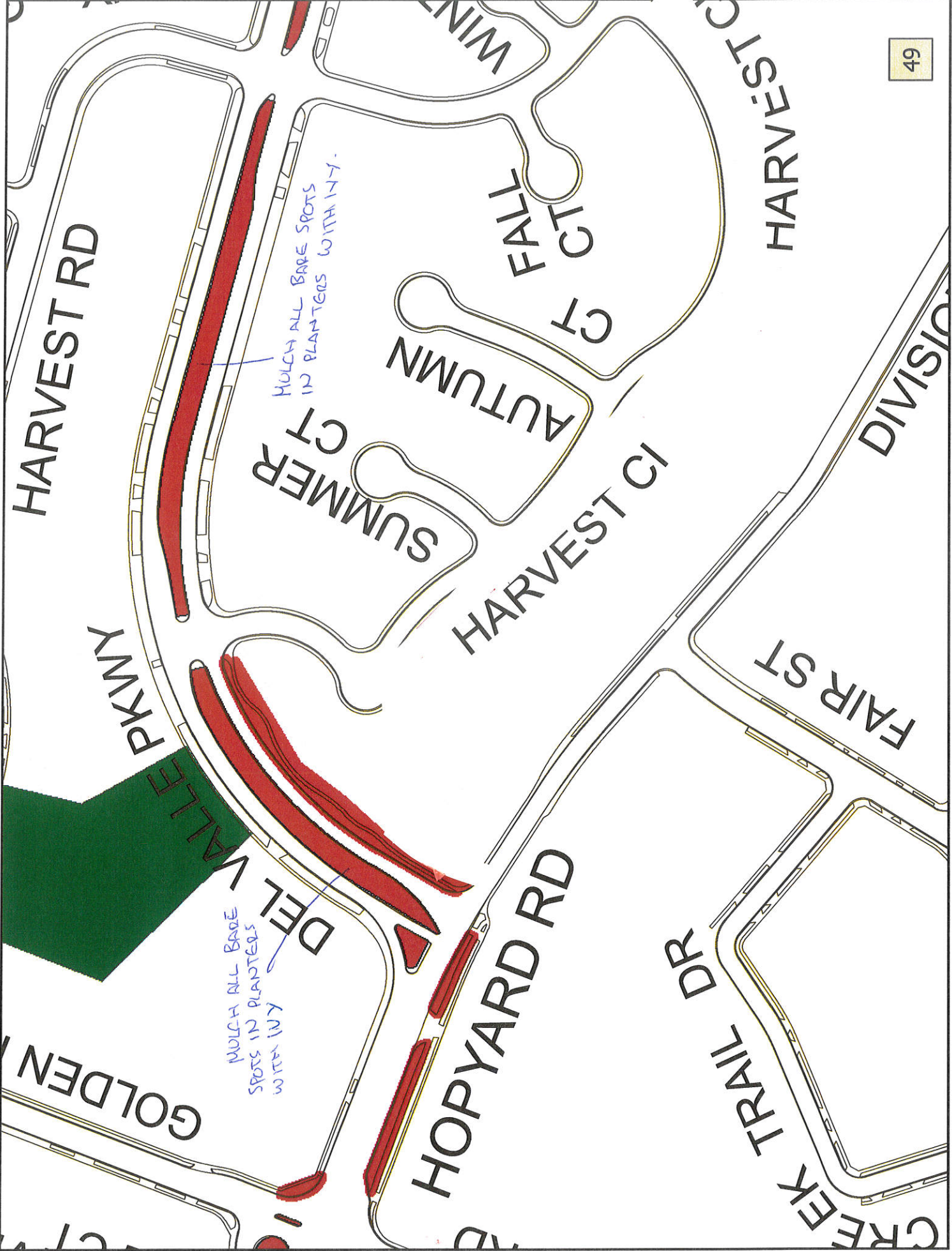
3. WAT CT

MULCH ALL-BARE SPOTS IN PLANTERS WITH 107.

MULCH LANDSCAPED AREAS ONLY.
ADD MULCH IN GRAVEL AREAS

MILL ROAD

WAT CT



HARVEST RD

SUMMER CT

AUTUMN CT

FALL CT

HARVEST CL

FAIR ST

HOPYARD RD

PKWY

DEL VALLE

MULCH ALL BARE SPOTS IN PLANTERS WITH IVY

MULCH ALL BARE SPOTS IN PLANTERS WITH IVY

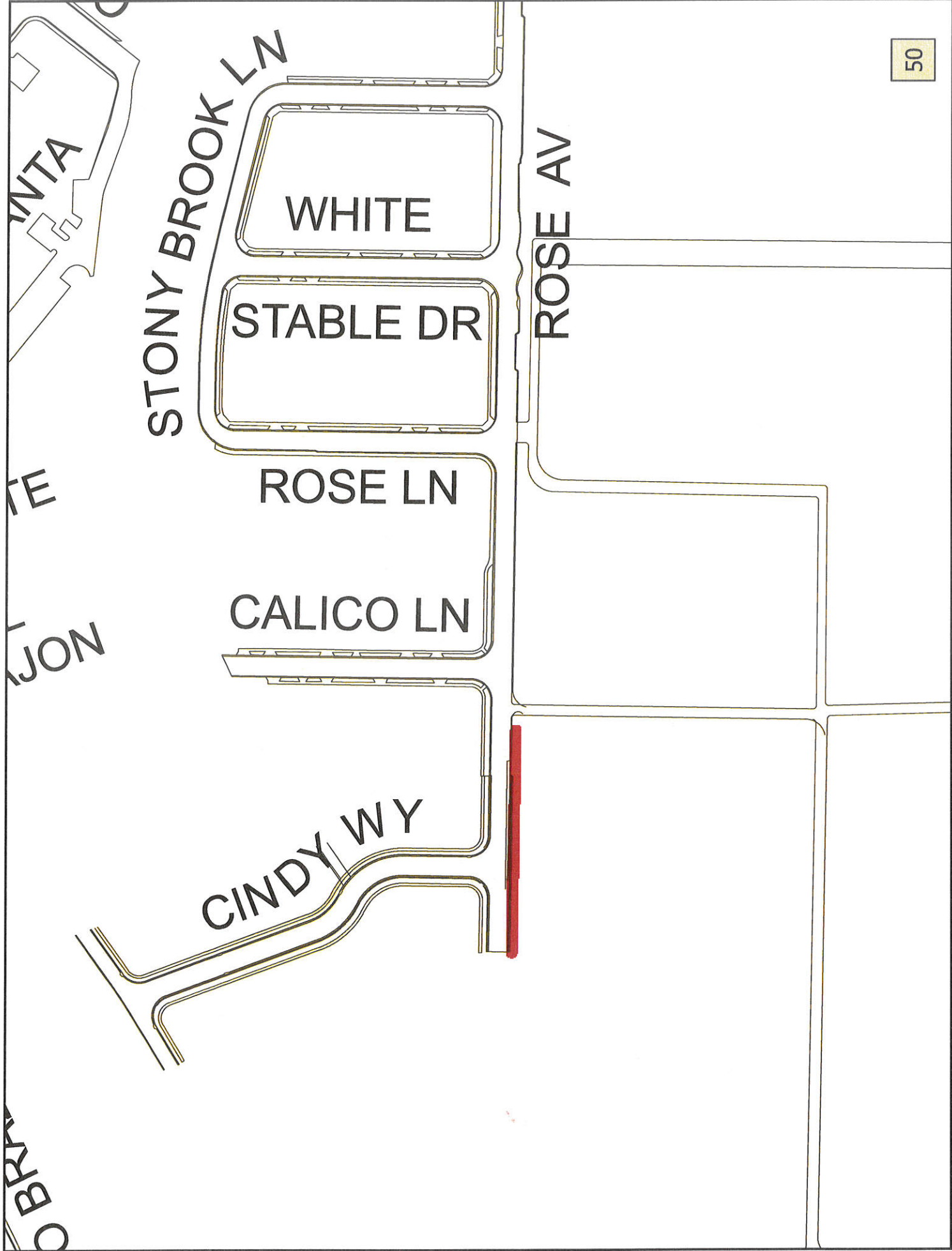
CREEK TRAIL DR

DIVISION

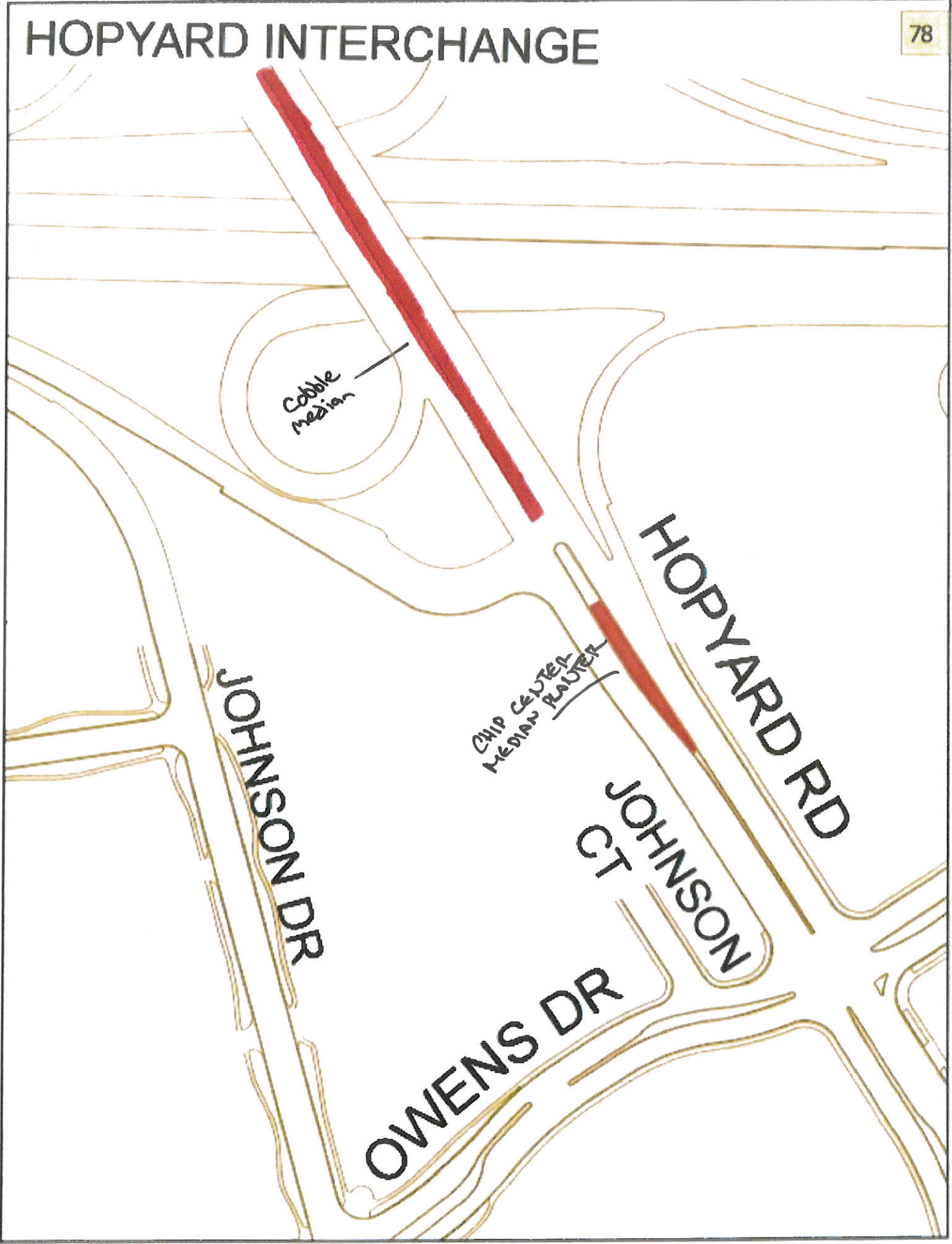
HARVEST CT

WINTER CT

GOLDEN



HOPYARD INTERCHANGE



Cobble
Median

CHIP CENTER-
MEDIAN RAFTER

JOHNSON DR

OWENS DR

JOHNSON
CT

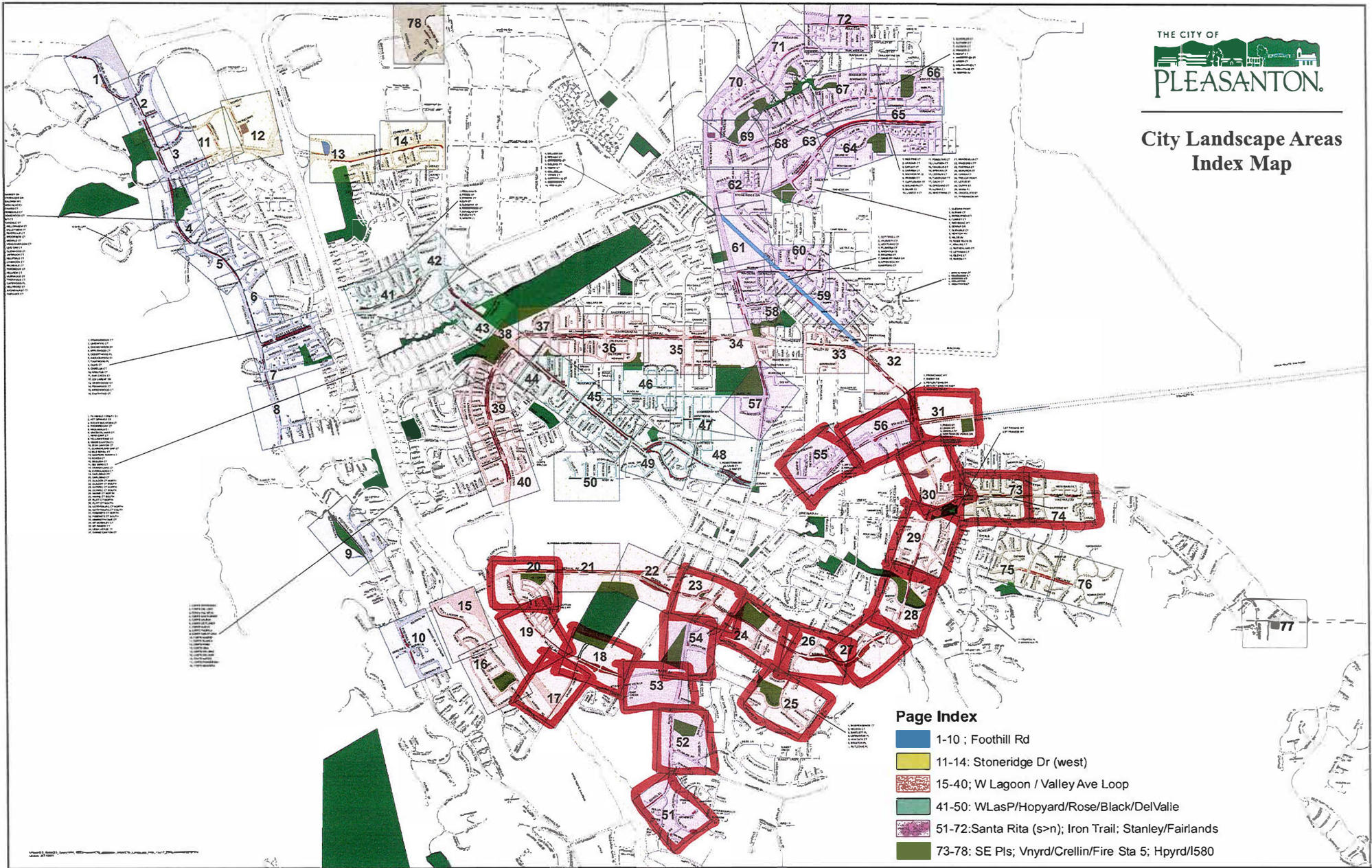
HOPYARD RD

MEDIAN MULCH REPLENISHMENT YEAR 2

Route ID: R1



City Landscape Areas Index Map



YEAR 2

City Landscape Areas
Index Map



Page Index

- 1-10 : Foothill Rd
- 11-14: Stoneridge Dr (west)
- 15-40: W Lagoon / Valley Ave Loop
- 41-50: W.L.asP/Hopyard/Rose/Black/DelValle
- 51-72: Santa Rita (s-n); Iron Trail; Stanley/Fairlands
- 73-78: SE Pls; Vnyrd/Crellin/Fire Sta 5; Hpyrd/1580

LN

LAGUNA CREEK

WEST

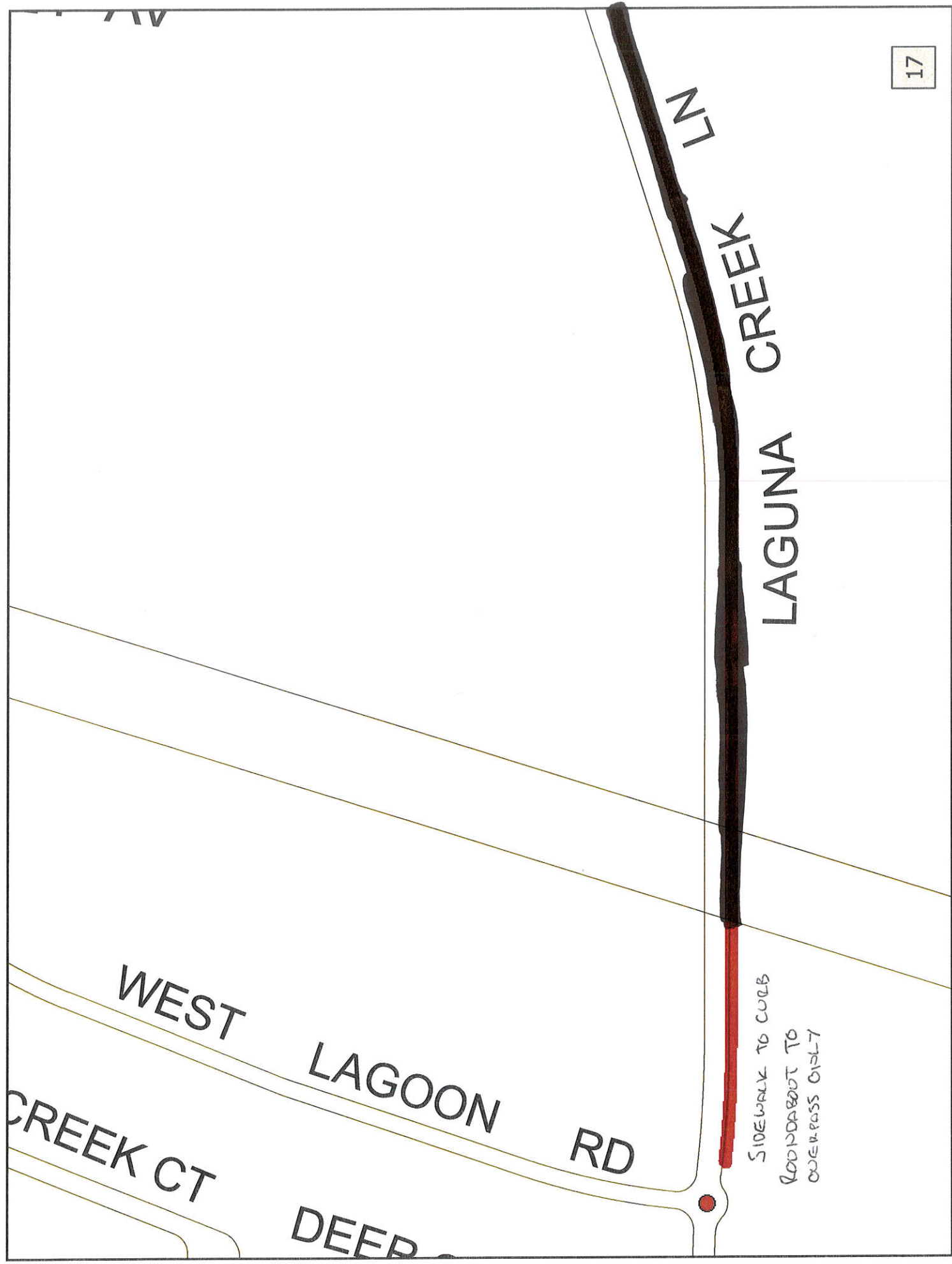
LAGOON

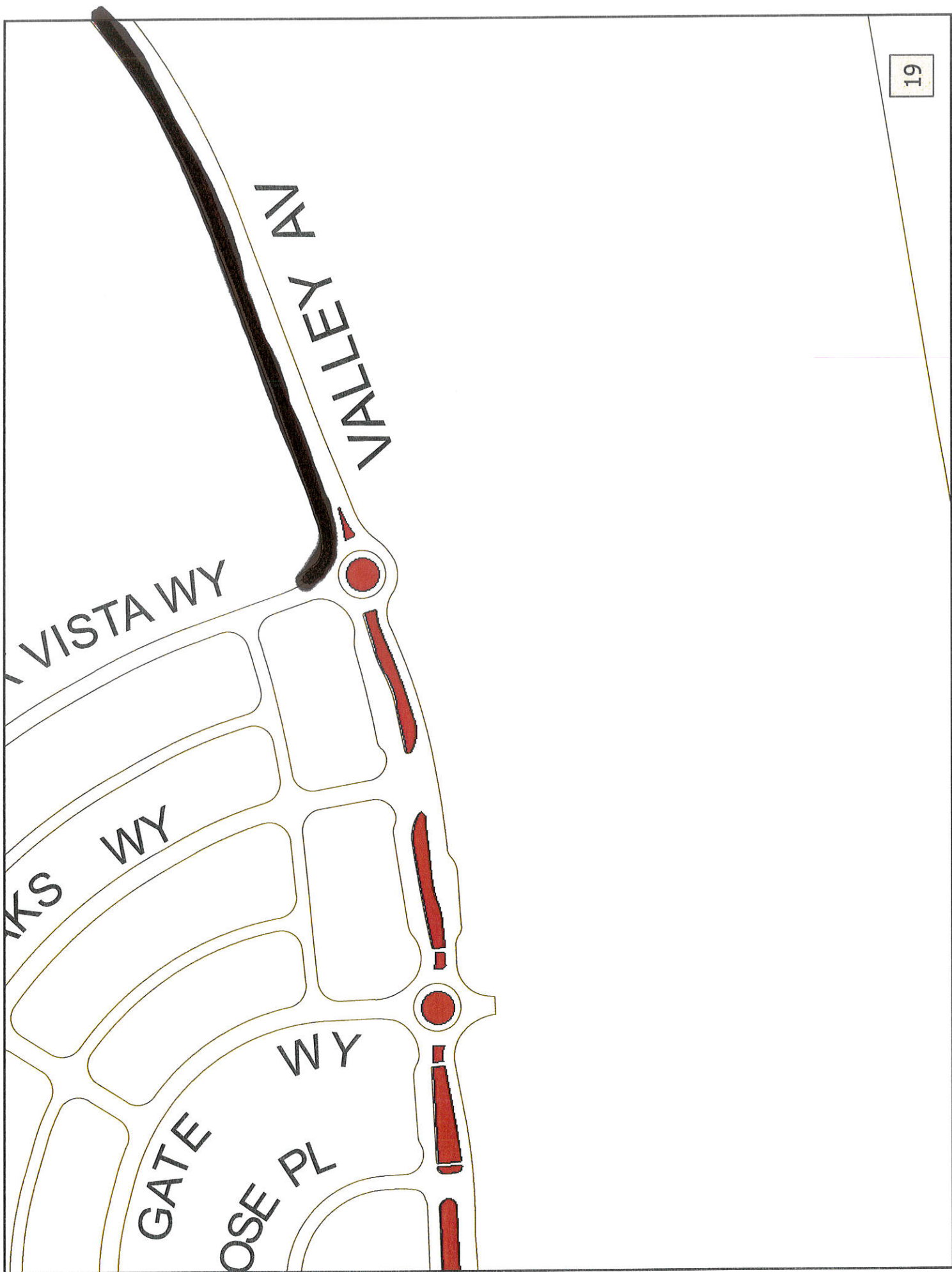
RD

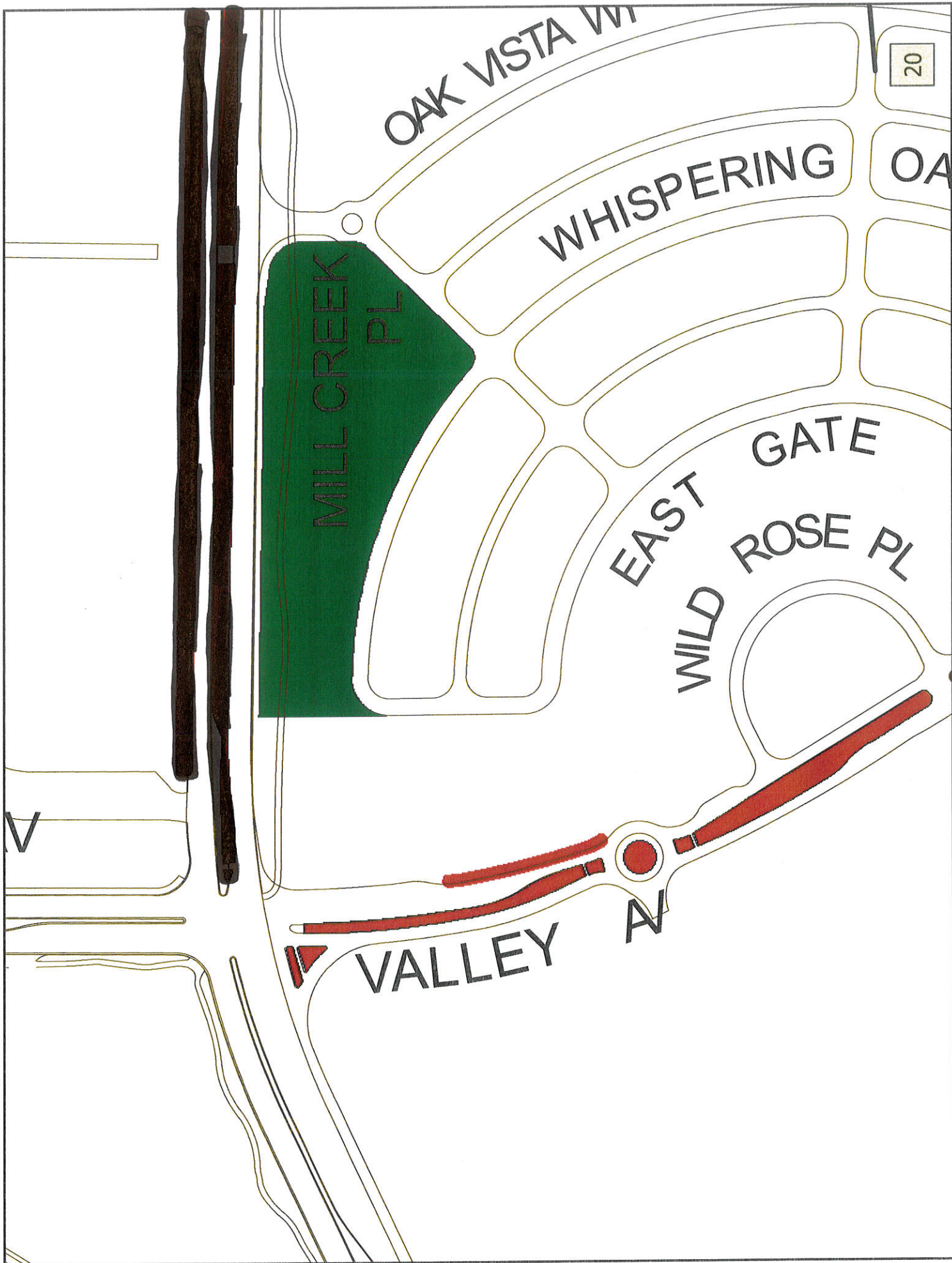
CREEK CT

DEEP

SIDEWALK TO CURB
ROD/BOAT TO
OVERPASS ONLY







OAK VISTA WT

20

WHISPERING

OA

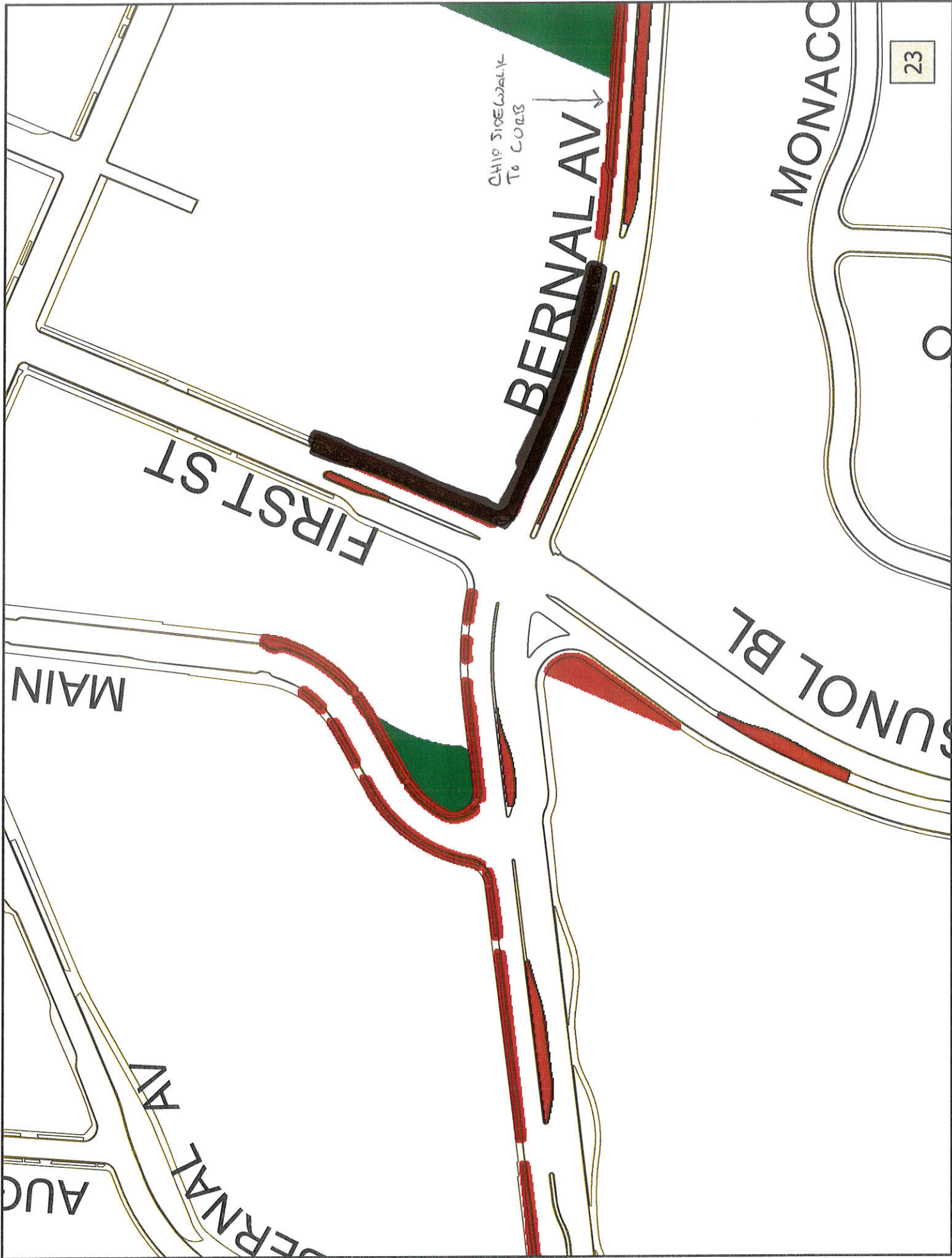
MILL CREEK PL

EAST GATE

WILD ROSE PL

VALLEY

N



ABBIE ST

CT

PEACEFUL

N

WINDMILL

CHIP CHAIN LINK FENCE TO CURB IN FRONT OF PARK

SIDEWALK TO CURB
SIDEWALK TO SIDEWALK

SIDEWALK TO CURB

PUERTO VALLARTA RD

DOLORES CT

ONACO DR

DOLORES DR

LOS RIOS



4

3

2

1

LARLENA

IND

LAPS LN

LN

CRYSTAL LN

SHERMAN WY

INDEPENDENCE DR

JUNIPERO IS

SAN MIGUEL CT

25

ABBIE ST

GENEVIEVE PL

BERNAL AV

N DMILL LN

DEPENDENCE DR

CHIP SIDEWALK
TO V DITCH

CHIP SIDEWALK
TO V DITCH



BERNAL AV

TURF →

PAMELA PL

PL

ANGELA PL

PL

CHIP SIDEWALK TO V DITCH

ROSELMA PL

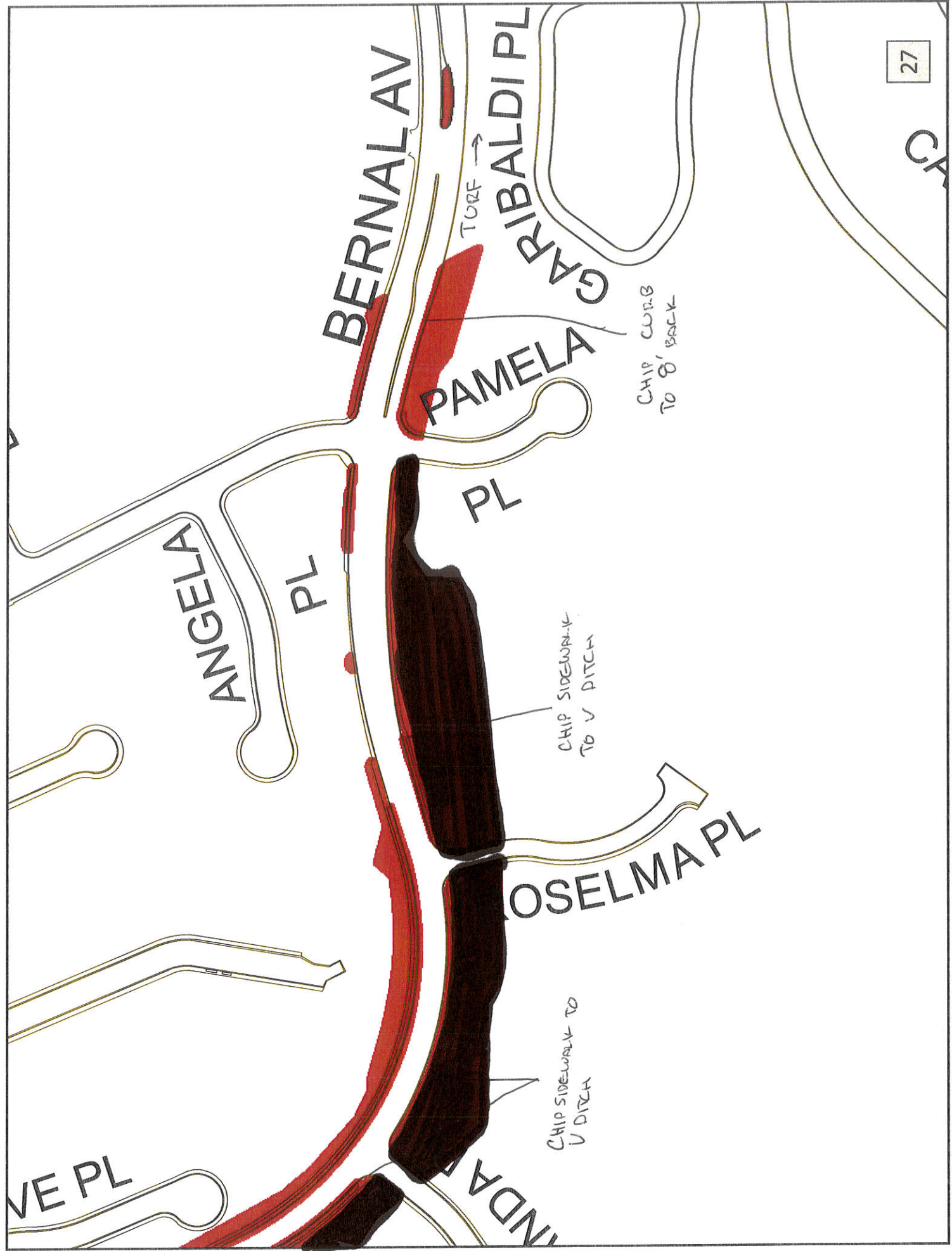
CHIP SIDEWALK TO V DITCH

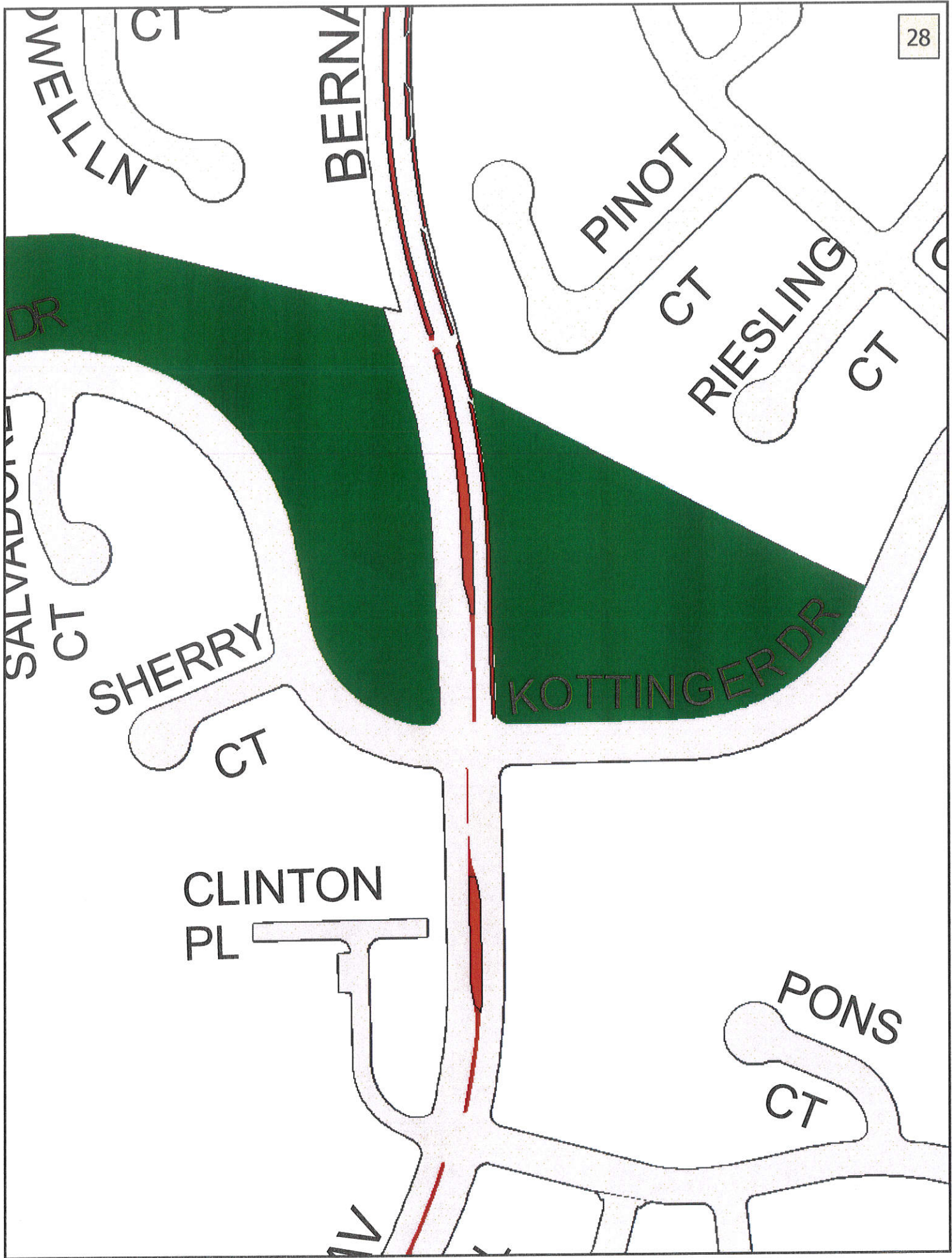
CHIP CURB TO 8' BACK

VE PL

INDA PL

CA





DWELLIN
CT

BERNA

PINOT
CT

RIESLING
CT

DR

SALVADORE
CT

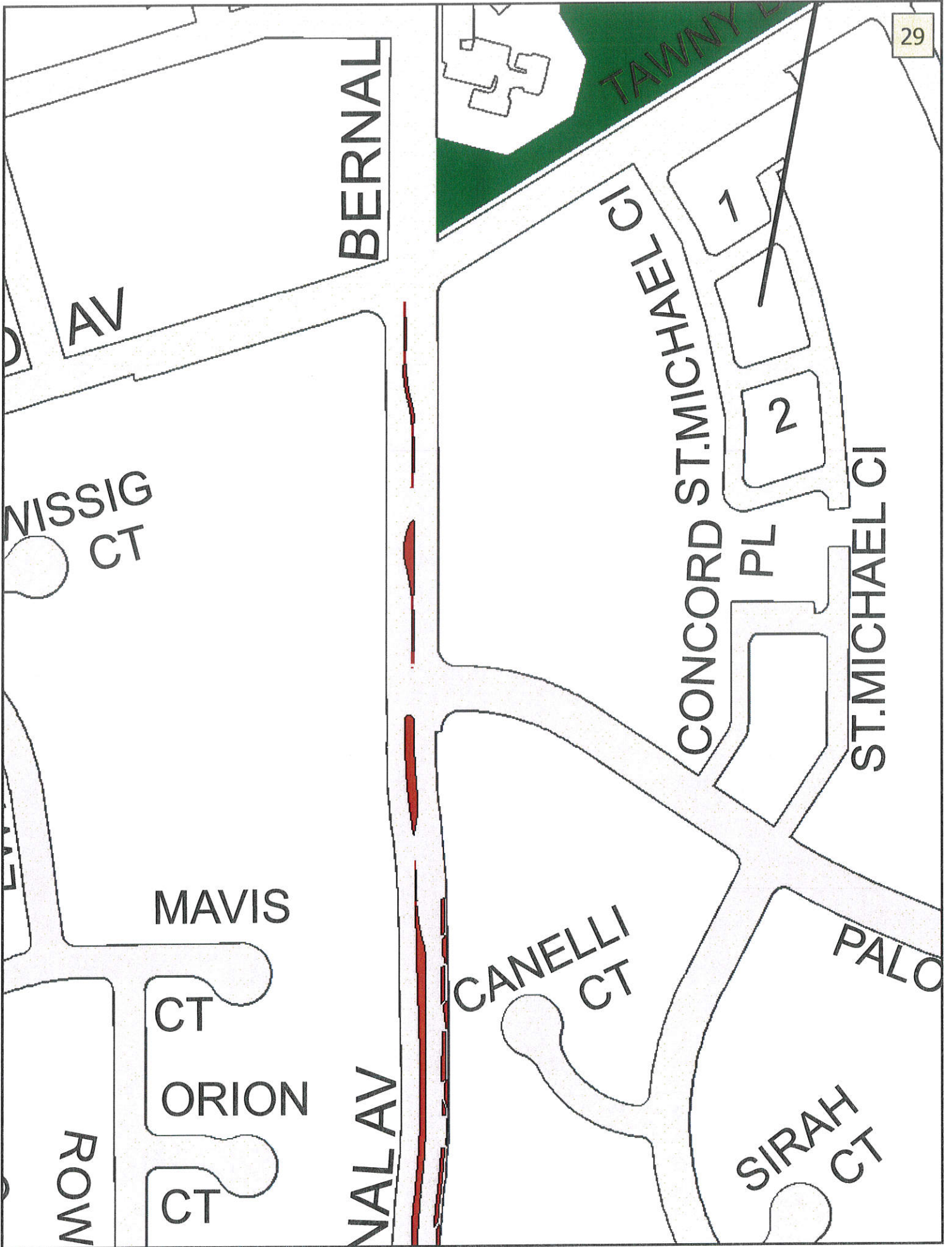
SHERRY
CT

KOTTINGER DR

CLINTON
PL

PONS
CT

IV



BERNAL AV

AV

MISSIG CT

MAVIS CT

CT

ORION CT

CT

ROW CT

NAL AV

CANELLI CT

SIRAH CT

CONCORD ST. MICHAEL PL

1

2

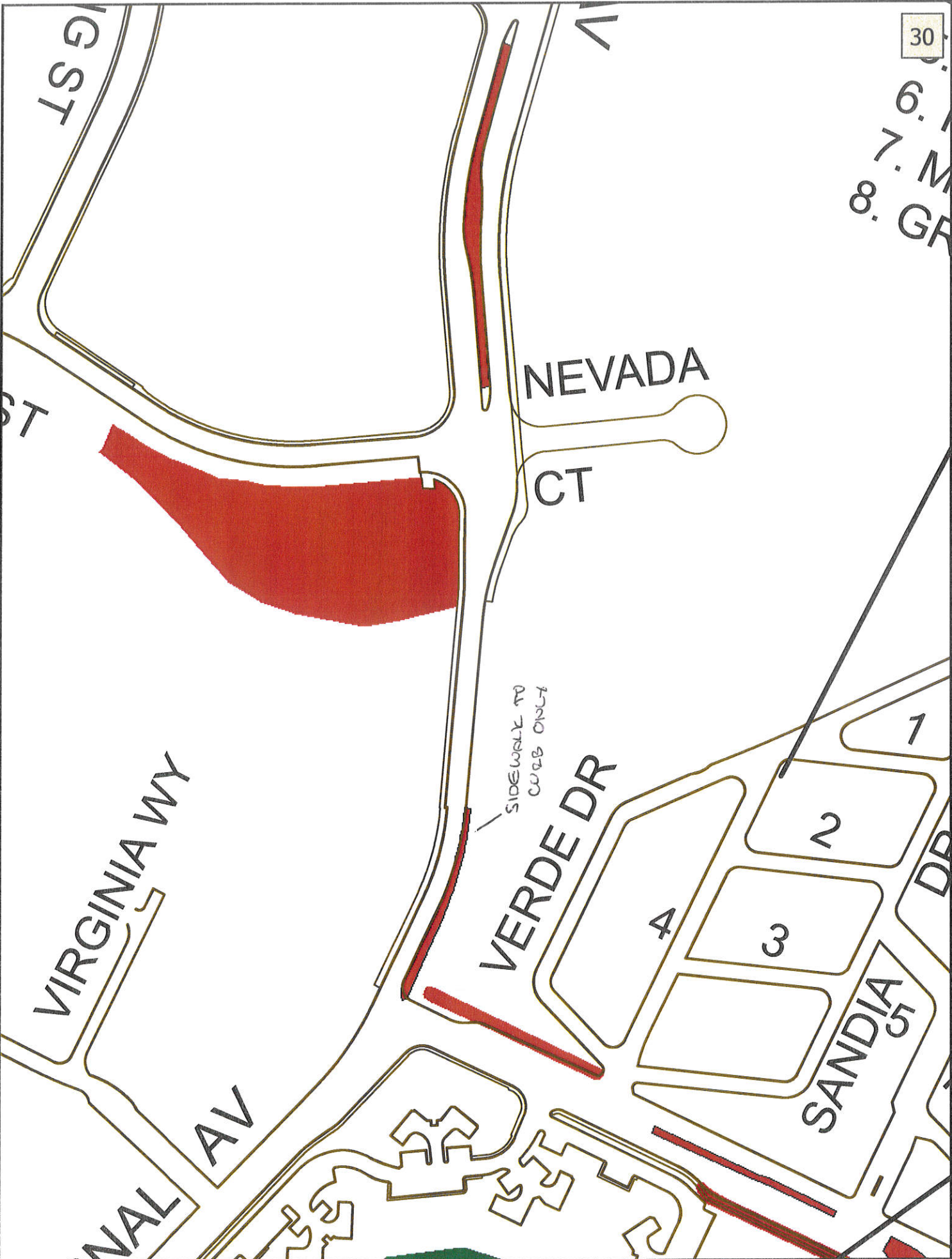
ST. MICHAEL CI

PALO

TAWNY

29

6. M
7. M
8. GR



G ST

ST

NEVADA

CT

VIRGINIA WY

VERDE DR

SIDEWALK TO CURB ONLY

SANDIA ST

VAL AV

1

2

3

4

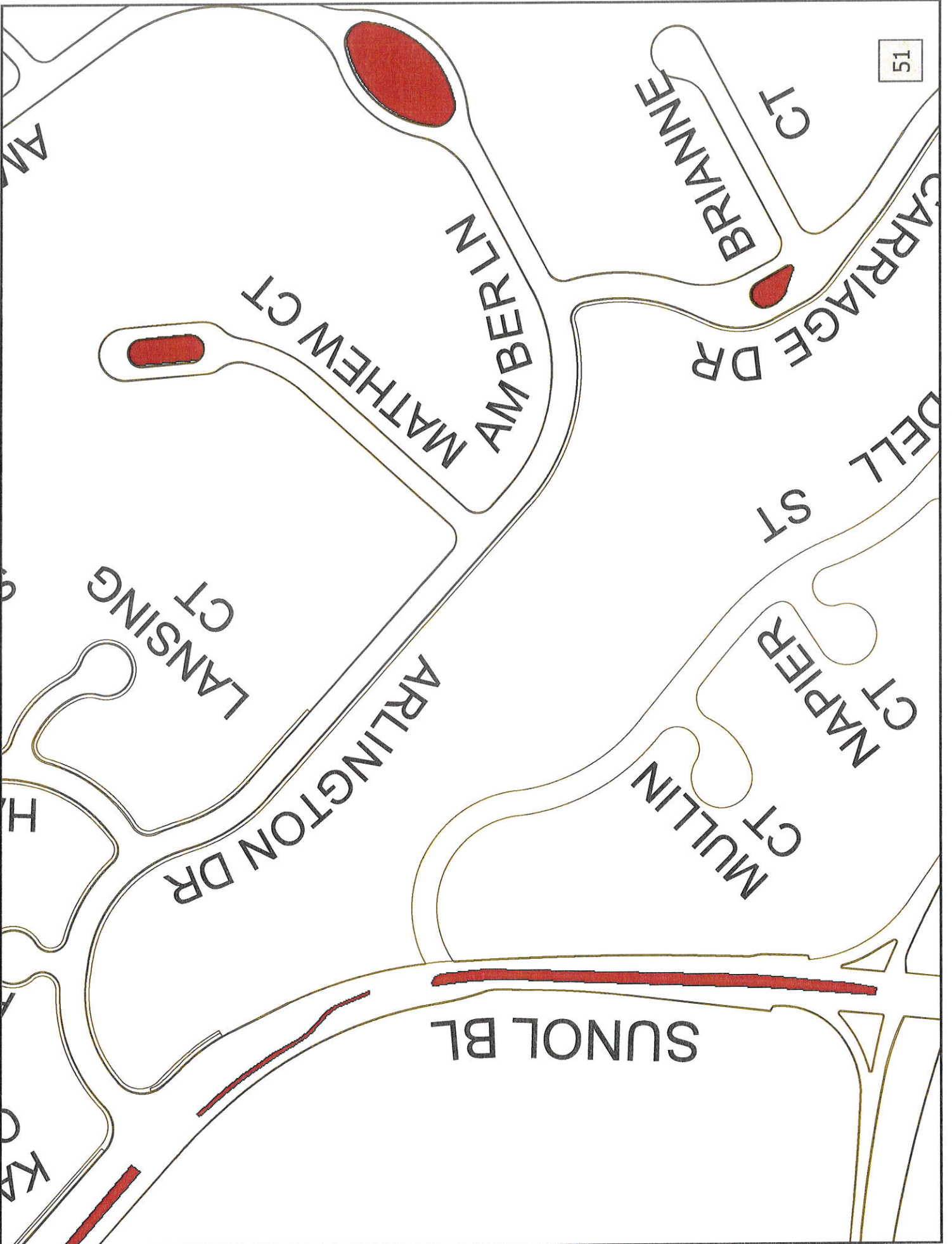
DR

VALLEY AV

BERNAL A

S

1. PASAS ST
2. LIMON ST
3. CIRVELA ST
4. MONTANA DE VERDE DR
5. SEVA ST
6. PLANTANO WY



SUNOL BL

ARLINGTON DR

MATHEW CT

AMBERLTN

MULLIN CT

NAPIER CT

ST

DELL


CARRIAGE DR

BRIANNE CT

SUNOL BL

52

SAN CARLOS WY



SYCAMORE TE

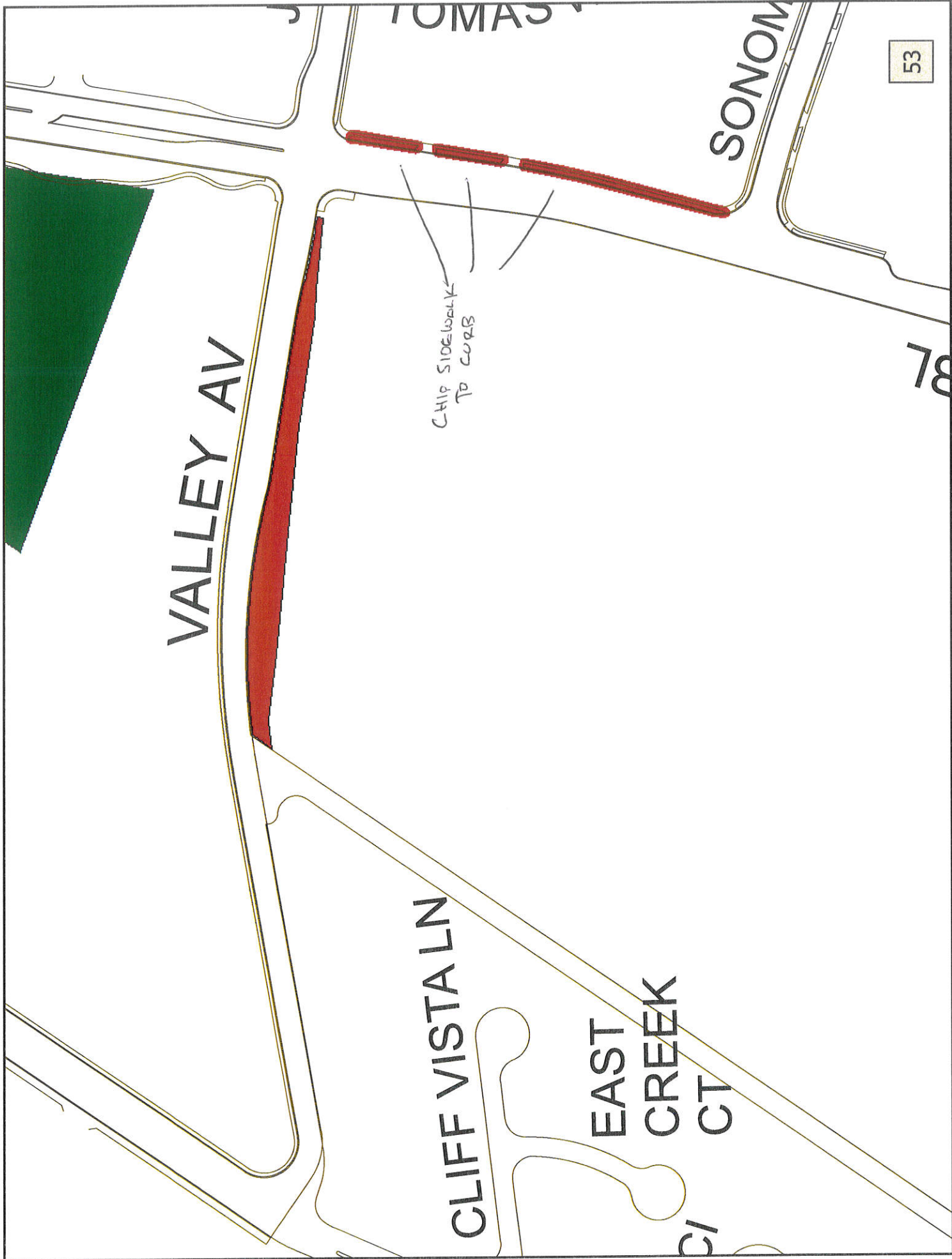
SYCAMORE RD

DIAMOND CT

CAVALA T

ST

ST



VALLEY AV

SONOMA

TOMAS

CHIP SIDEWALK
TO CURB

53

CLIFF VISTALN

EAST
CREEK
CT

78

SUNCO

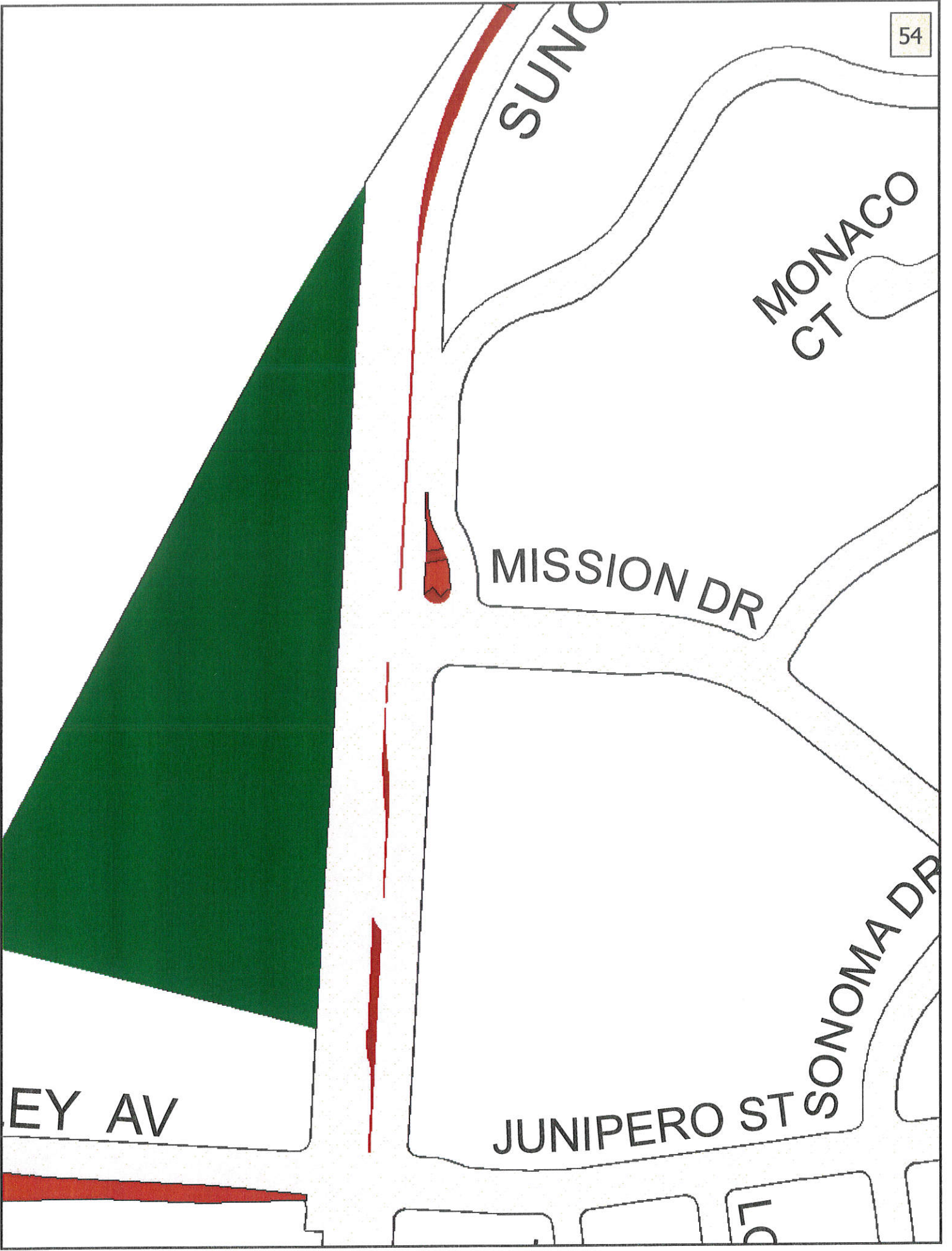
MONACO
CT

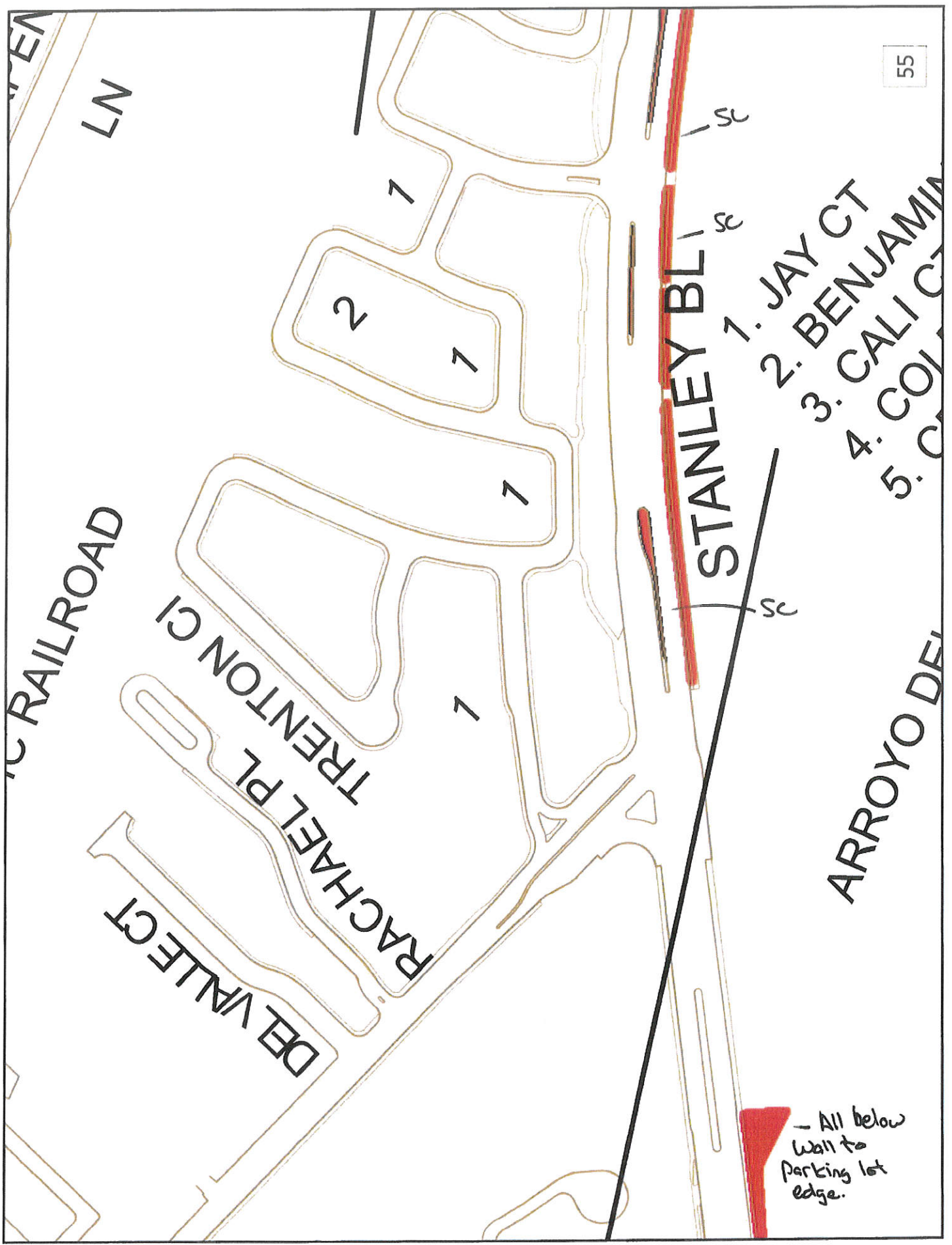
MISSION DR

EY AV

JUNIPERO ST
SONOMA DR

LOT





- All below
Wall to
Parking lot
edge.

RAILROAD LN

LN

2

7

7

7

7

STANLEY BL

7. JAY CT

2. BENJAMIA

3. CALI C

4. COL

5. COL

ARROYO DE

DE VALLECT

RACHAEL PL

TRENTON CI

STANLEY BL

UTAH ST

WYOMI

CALIFORNIA A

56

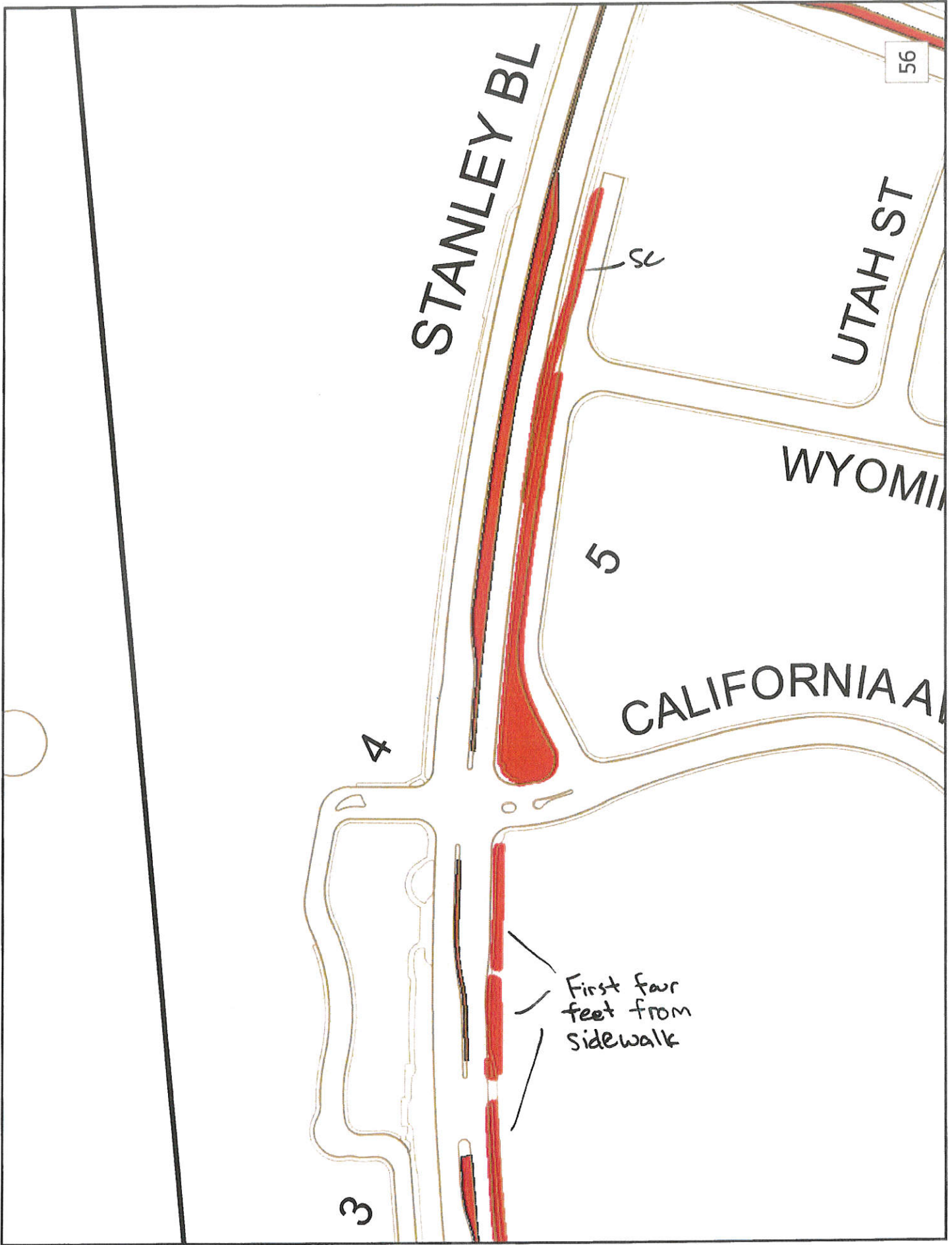
5

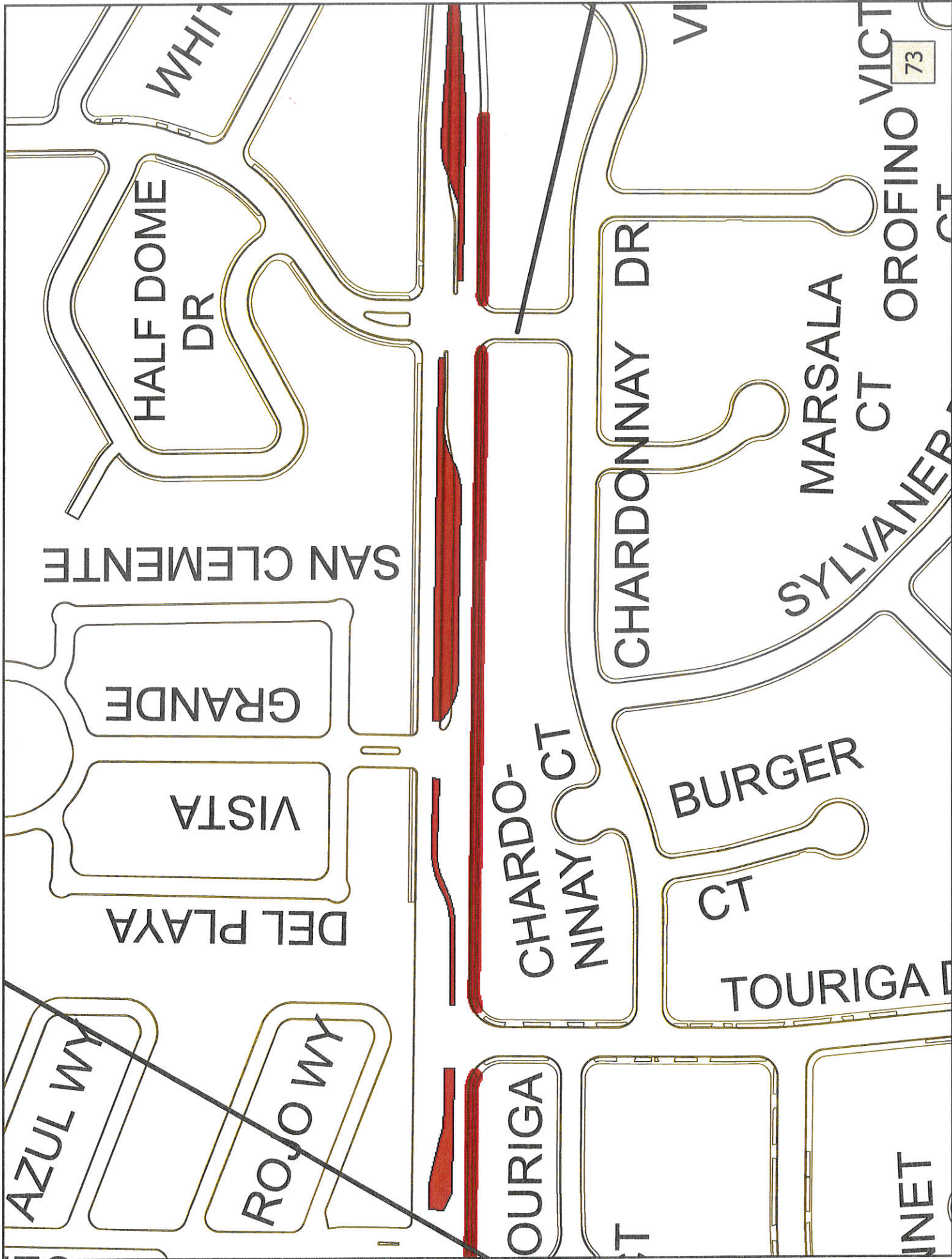
4

3

First four feet from sidewalk

SC





WHIT

HALF DOME
DR

SAN CLEMENTE

GRANDE

VISTA

DEL PLAYA

AZUL WY

ROJO WY

OURIGA

CT

INET

CHARDONNAY
CT

BURGER

CT

TOURIGA D

CHARDONNAY DR

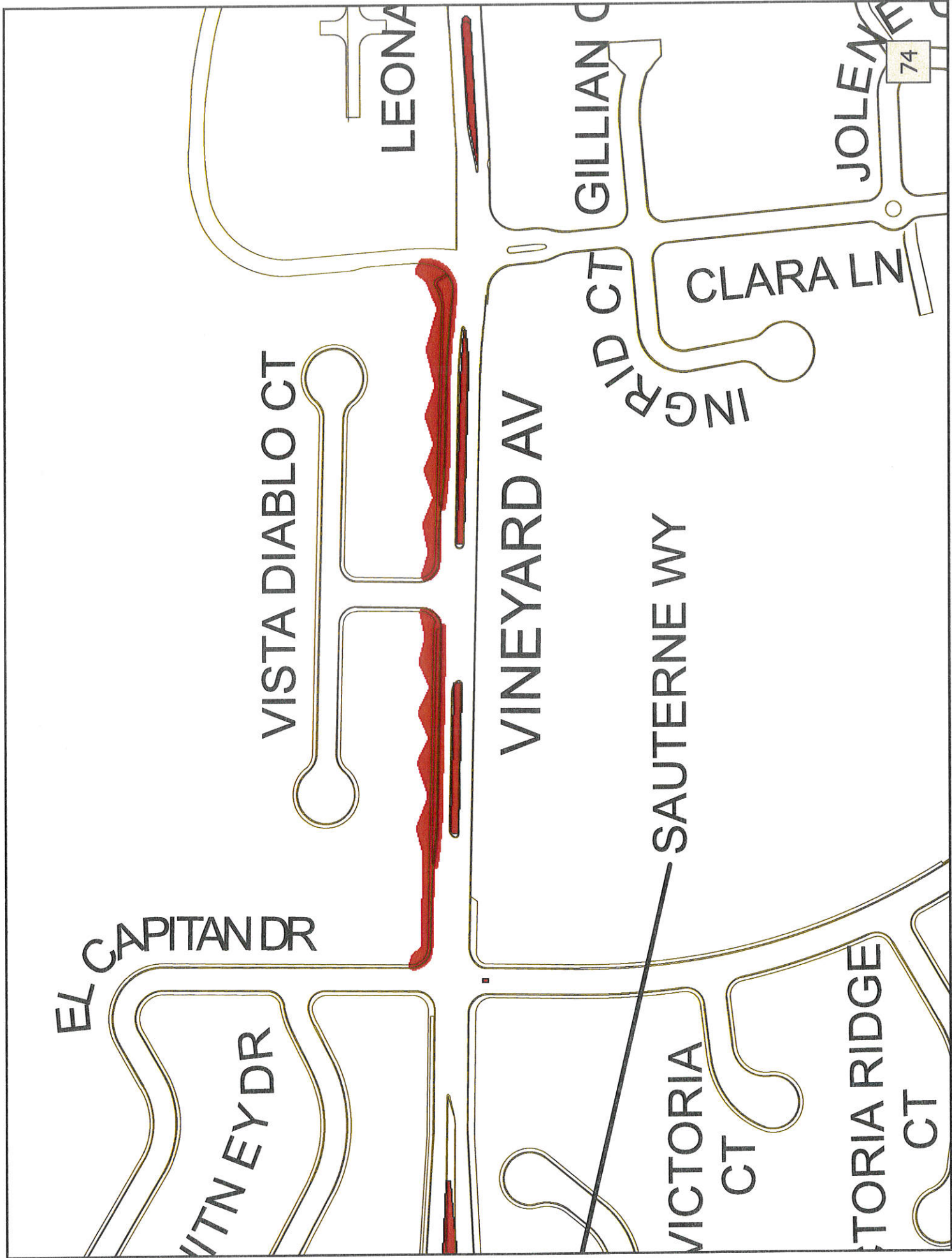
MARSALA
CT

SYLVANER

OROFINO VICT

73

VI



EL CAPITAN DR

WHITNEY DR

VISTA DIABLO CT

LEONA

VINEYARD AV

SAUTERNE WY

VICTORIA CT

VICTORIA RIDGE CT

GILLIAN C

INGRID CT

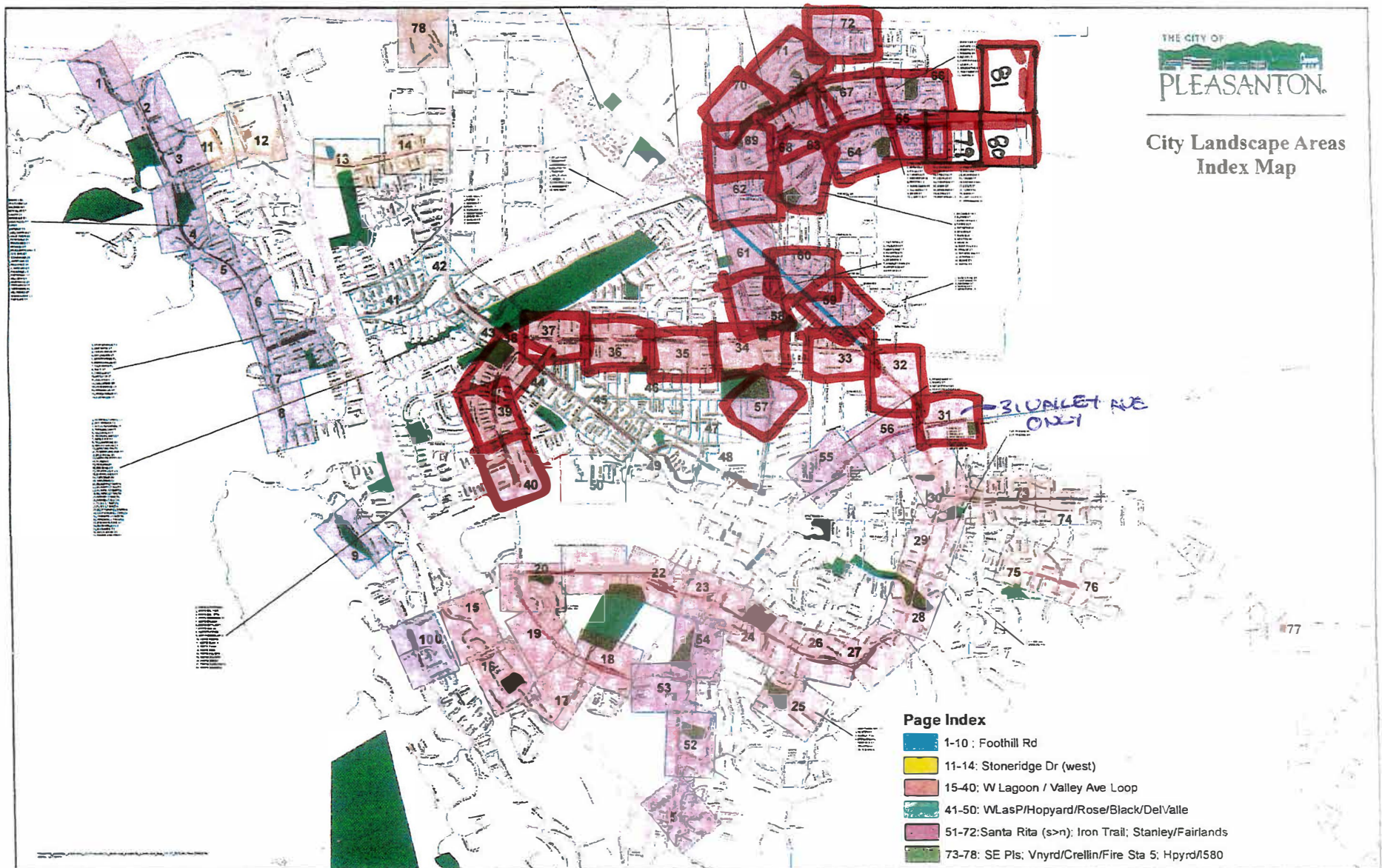
CLARA LN

JOLEEN DR

74

MEDIAN MULCH REPLENISHMENT YEAR 3

Route ID: R2



YEAR 3

TRAFFIC LANE CLOSURES ON VALLEY AVE BETWEEN 10AM - 2PM ONLY


AREAS TO BE MULCHED
ARE SHADED RED



STANLEY BLVD

BERNAL A

1. PASAS ST
2. LIMON ST
3. CIRVELA ST
4. MONTANA DE VERDE DR
5. SEVA ST
6. PLANTANO WY



BUSCH RD

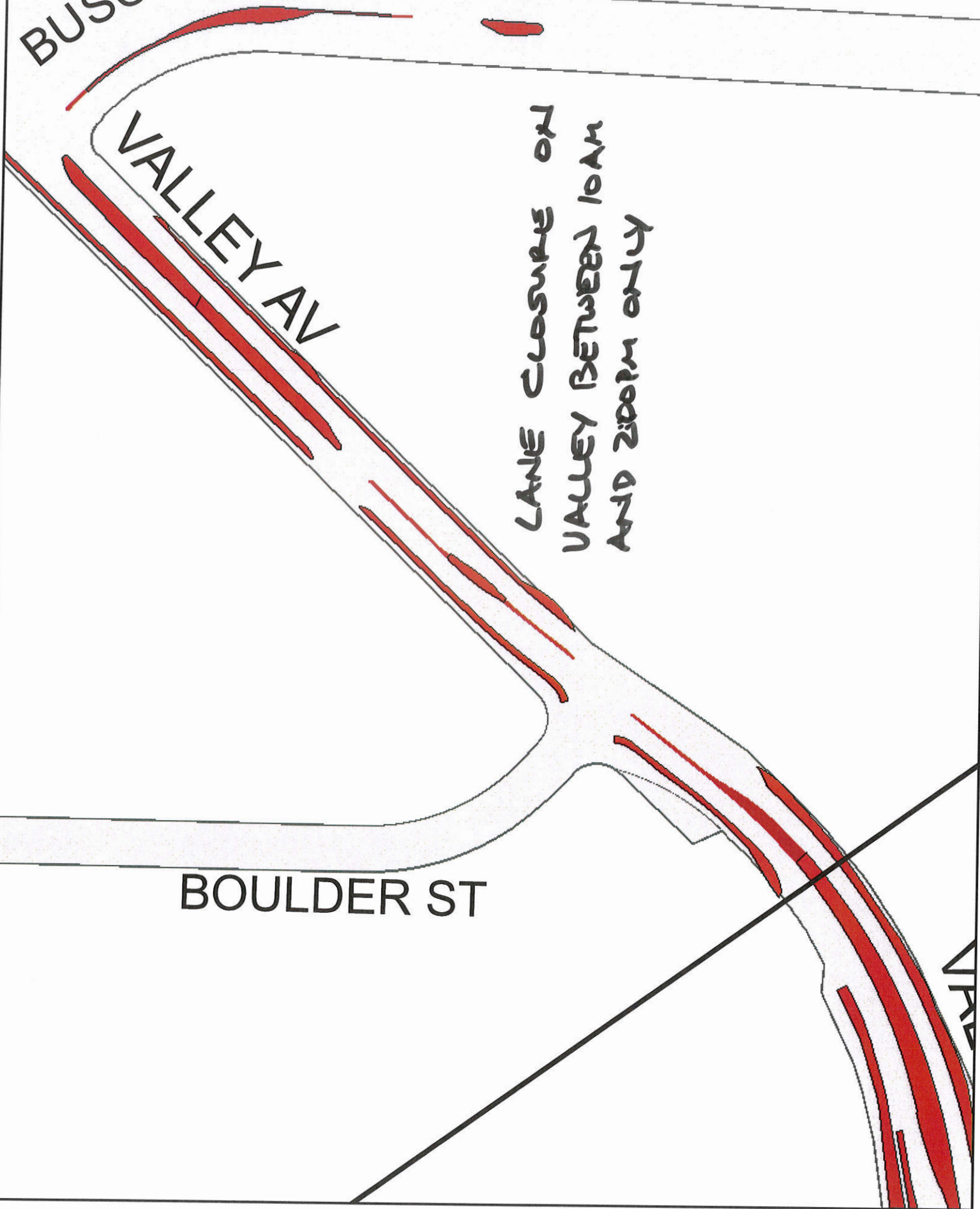
IRCO

VALLEY AV

LANE CLOSURE ON
VALLEY BETWEEN 10AM
AND 2:00PM ONLY

BOULDER ST

VALLEY



KOLLN ST

HALL

CT

SCH

CT

BLAC

CT

PHEOBE

CT

ORLOFF

DR

MADSEN

CT

AV

KEER

CC

VALLEY AV

SERPENTINE

LN

LANE CLOSURE
10-2PM ONLY

BUS

LOW RD

VALLEY AVE LANE CLOSURE
10AM TO 2PM ONLY

VALLEY AV

WY

DRIVE
ALBERTA DRIVE

FIORIO
ELLIOTT
CI

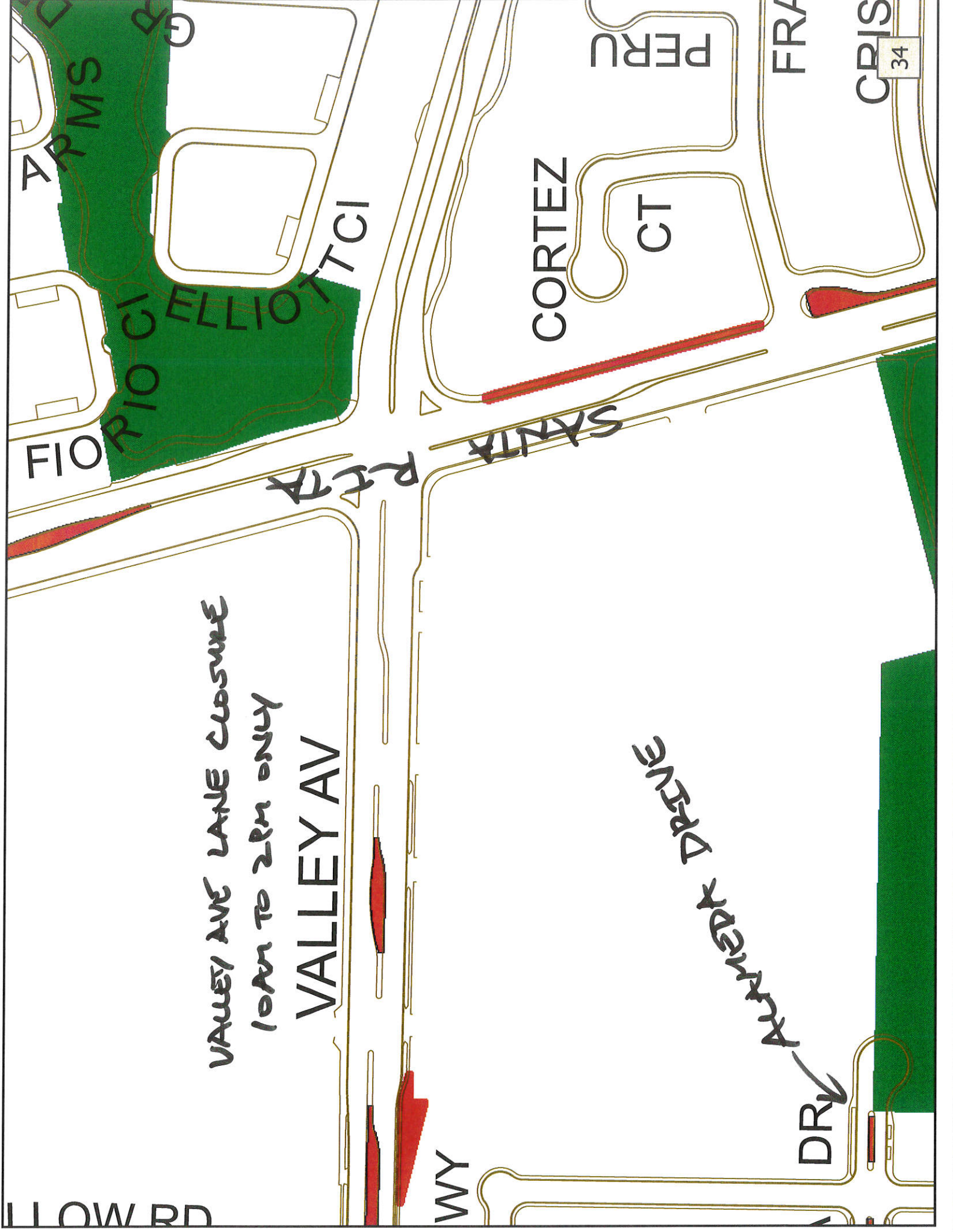
CORTEZ
CT

FRA

CRIS

34

SANTA RITA



FOX S WALLOW RD

RAVEN RD
VALLEY AV

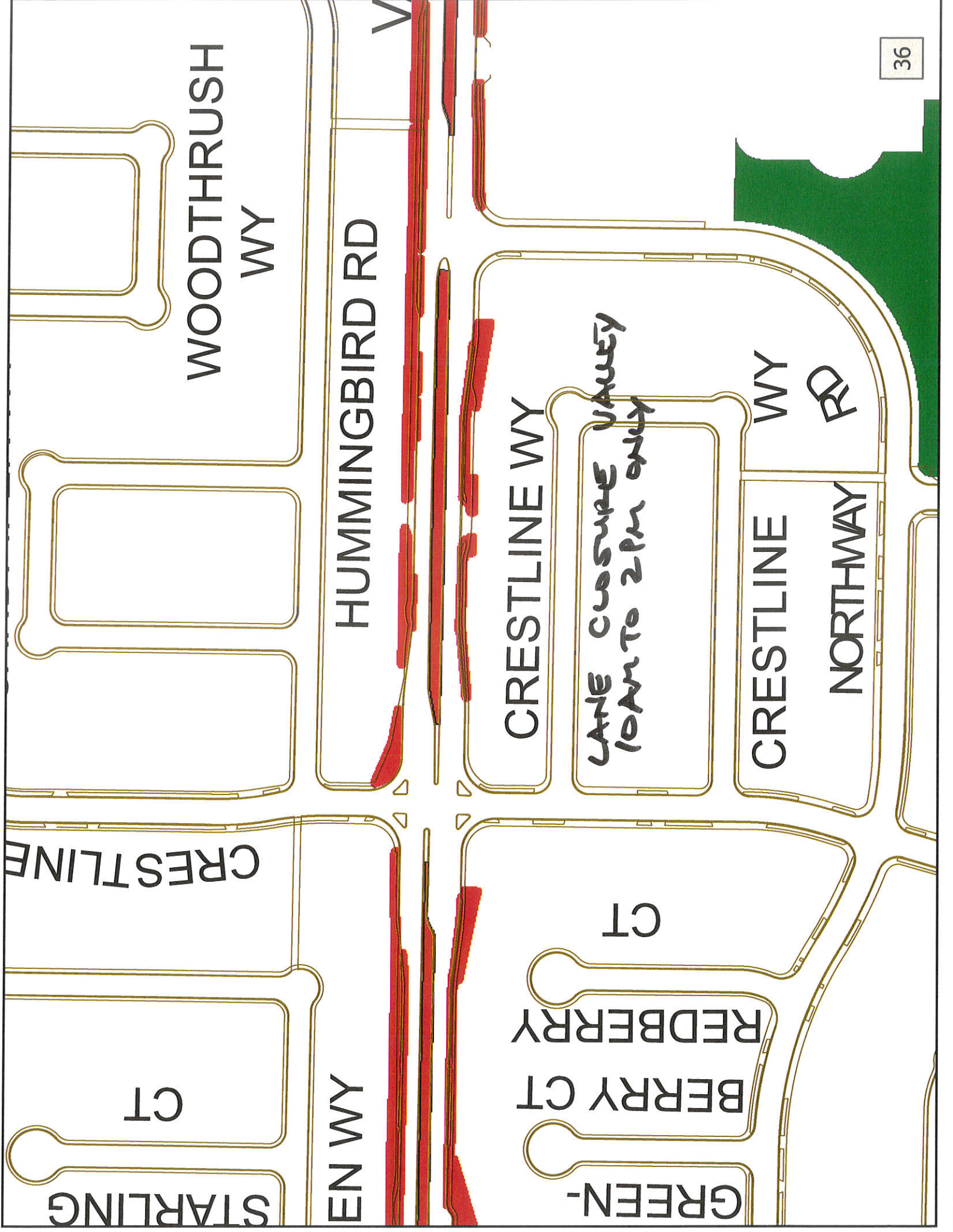
LANE CLOSURE VALLEY AVE
10AM TO 2PM ONLY

BROOKTREE
ROSETREE CT
ALA MEDA

ANGLEWOOD WY
BEACHWOOD WY

GREENWOOD RD

WOOD



WOODTHRUSH
WY

HUMMINGBIRD RD

CRESTLINE WY

CRESTLINE WY

NORTHWAY RD

CRESTLINE

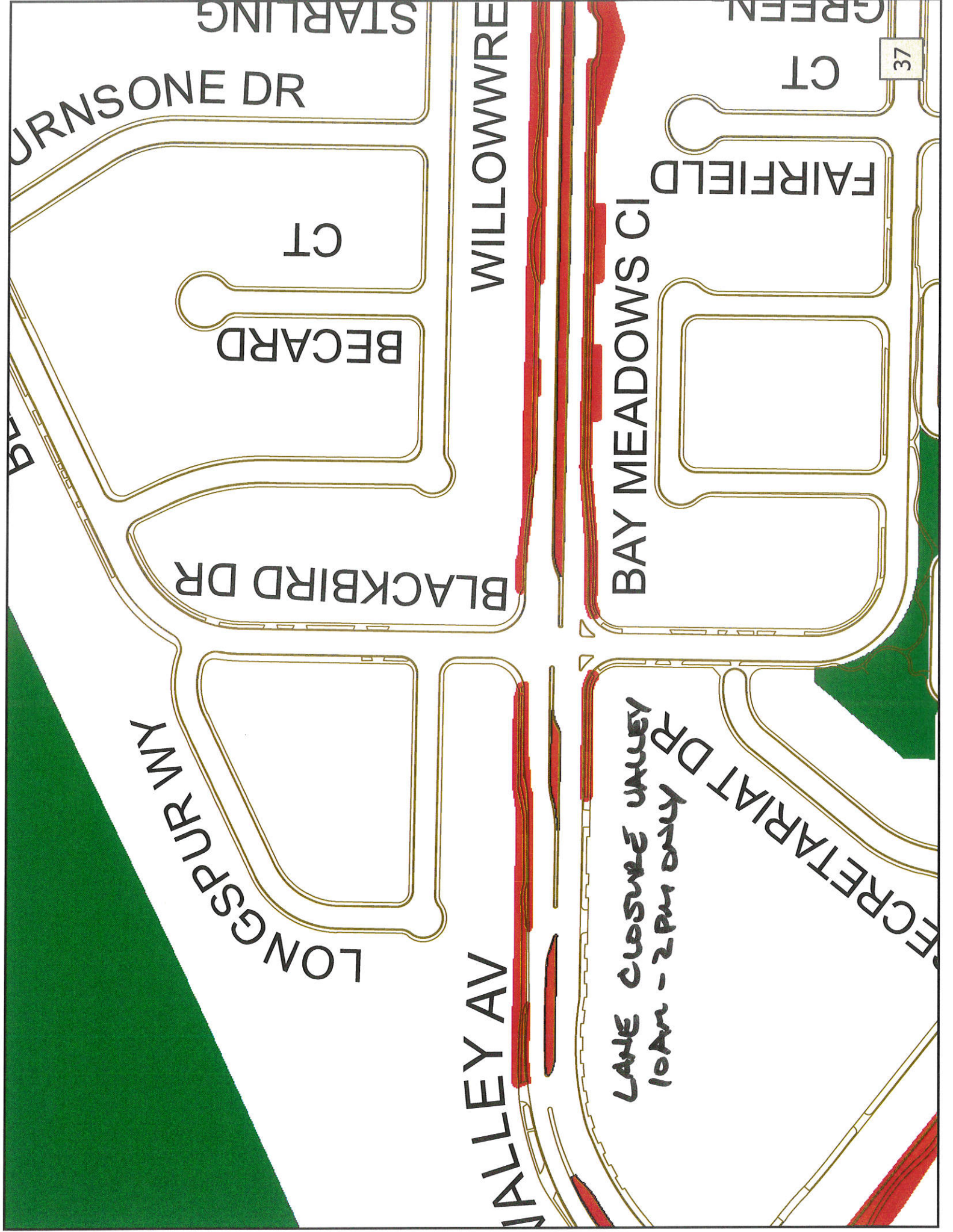
CT

EN WY

BERRY CT
REDBERRY

GREEN-

CT



BURNSON DR

STARLING

CT

BECARD

BLACKBIRD DR

WILLOWWRE

LONGSPUR WY

VALLEY AV

BAY MEADOWS CI

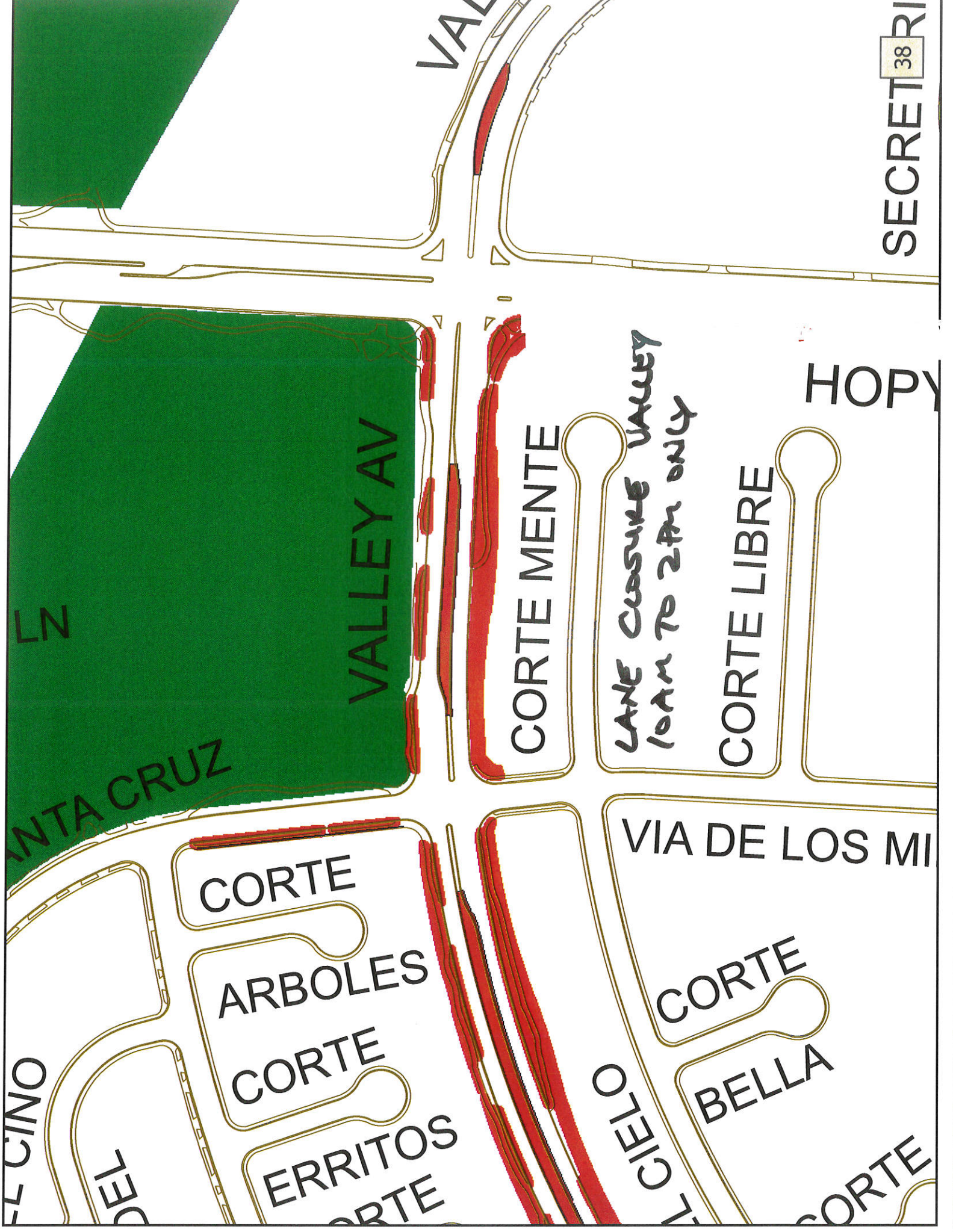
FAIRFIELD

CT

LANE CLOSURE VALLEY
10AM - 2PM ONLY

SECRETARIAT DR

37



LN

VALLEY AV

SANTA CRUZ

EL CINO

DEL

CORTE

ARBOLES

CORTE

ERRITOS
CORTE

VAL

CORTE MENTE

LANE CLOSURE VALLEY
10AM TO 2PM ONLY

CORTE LIBRE

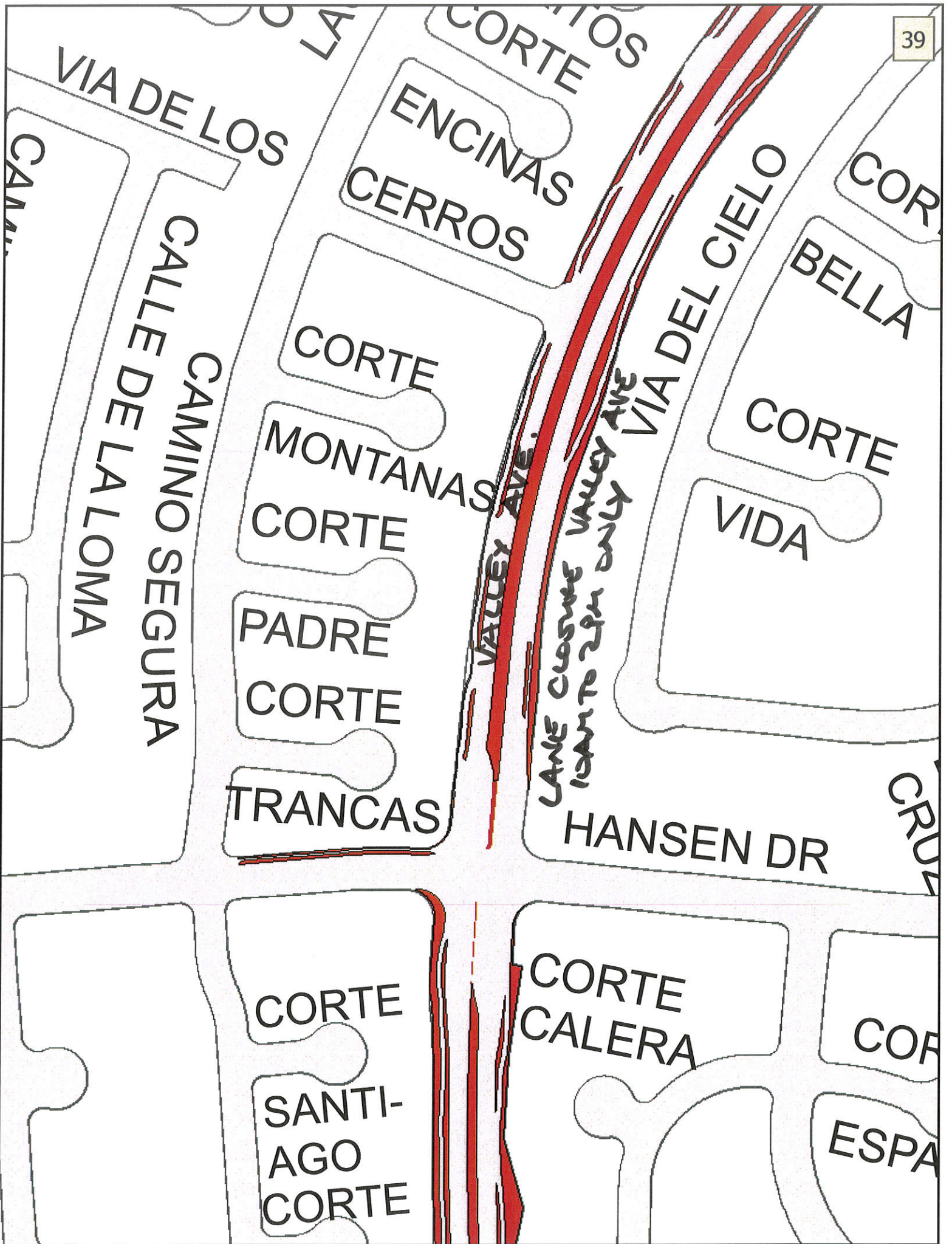
HOPY

VIA DE LOS MI

CORTE

BELLA

CORTE



ESPA

SANTI-AGO CORTE

DEL REY

CALLE

CORTE

FUEGO

FUEGO

SANTA CRUZ

*LANE CLOSURE
VALLEY AVE.
(DAM TO 2PM ONLY)*

CORTE

ALTAMIRA

VALLEY AV

VIA ESPADA

CORTE VENADO

DE LA JAPA

CORTE



ALVARADO

CIDA WY

LANE CLOSURE SANTA RITA WY
10AM TO 2PM ONLY
SCHOOL DROP OFF AREA
(9) SANTA RITA AND BLACK

NEV

BLACK AV

CEDARWOOD LN

WELLS

SANTA RITA

MOHR AV

WAYCROSS

CRISFIELD

WATER

SANTA RITA RD

CT DUNDALK

KOLLNST

1

CT

MAIRMONT DR

HAZELH

2

3

MO

9

MORGANFIELD RD

LANE CLOSURE SANTA RITA RD
10AM TO 2PM ONLY

MOLLER DR

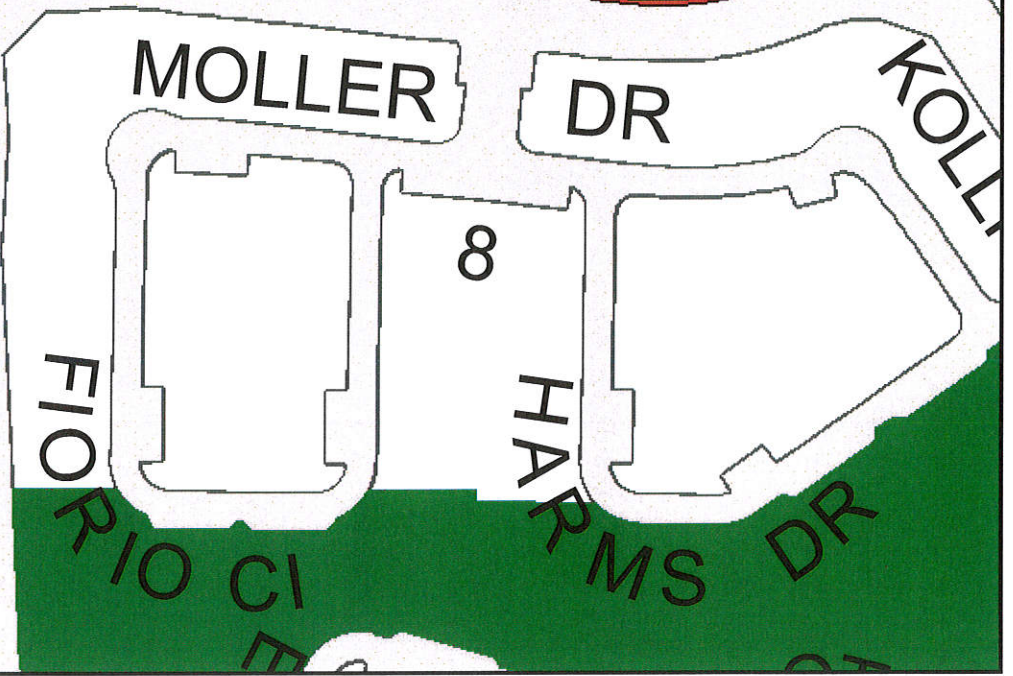
DR

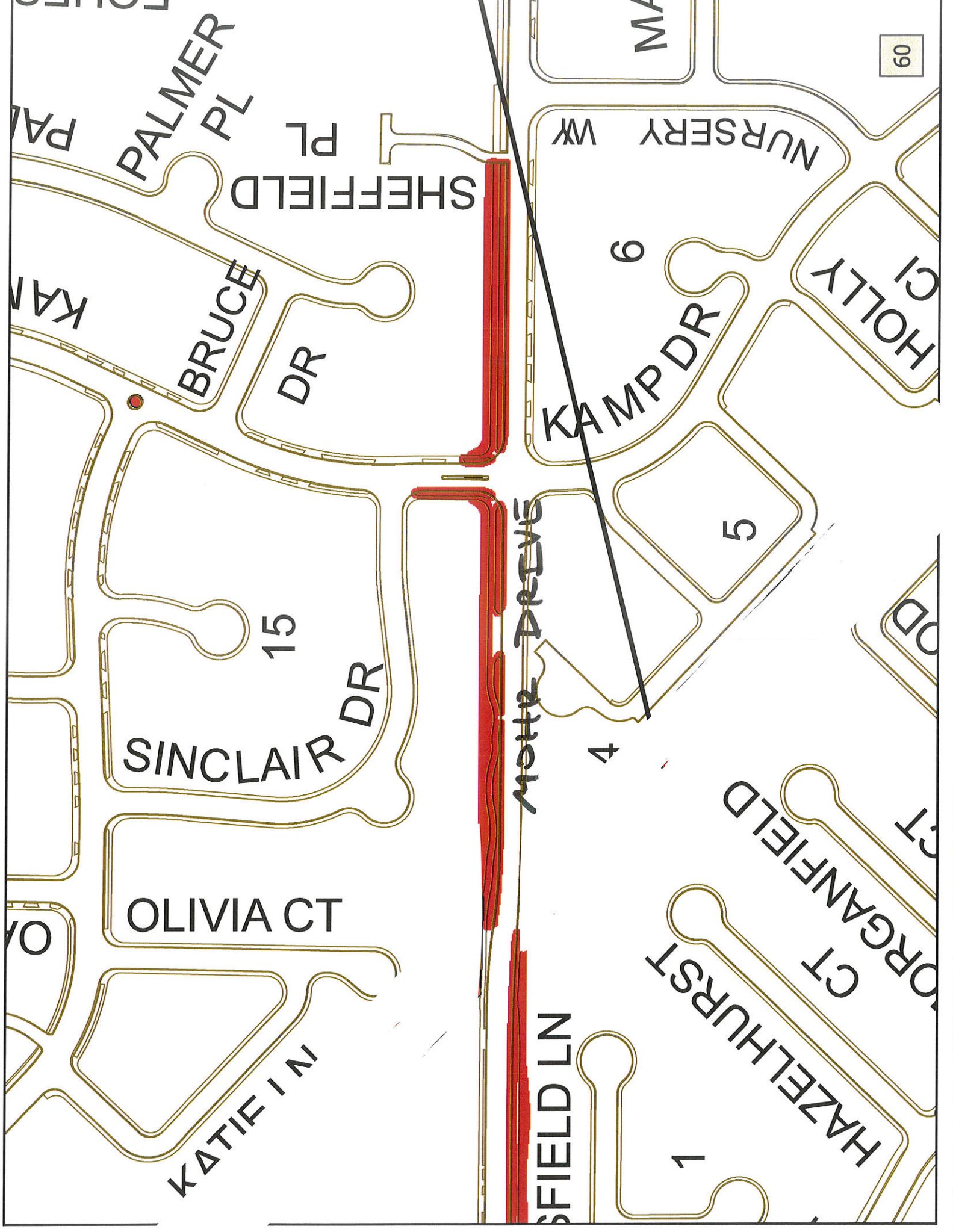
KOLL

8

FIO RIO CI

HARRMS DR





PALMER PL

SHEFFIELD PL

BRUCE DR

SINCLAIR DR

OLIVIA CT

KATIE LN

FIELD LN

Mottz Drive

KAMP DR

NURSERY WK

ORGANFIELD CT

HAZELHURST

HOLLY CT

15

4

5

6

1

69

MA

MORENO AV

DAVILA CT

MILANI AV

DIAMANTAN

STONERIDGE DR

KRAUSE ST

BOWEN

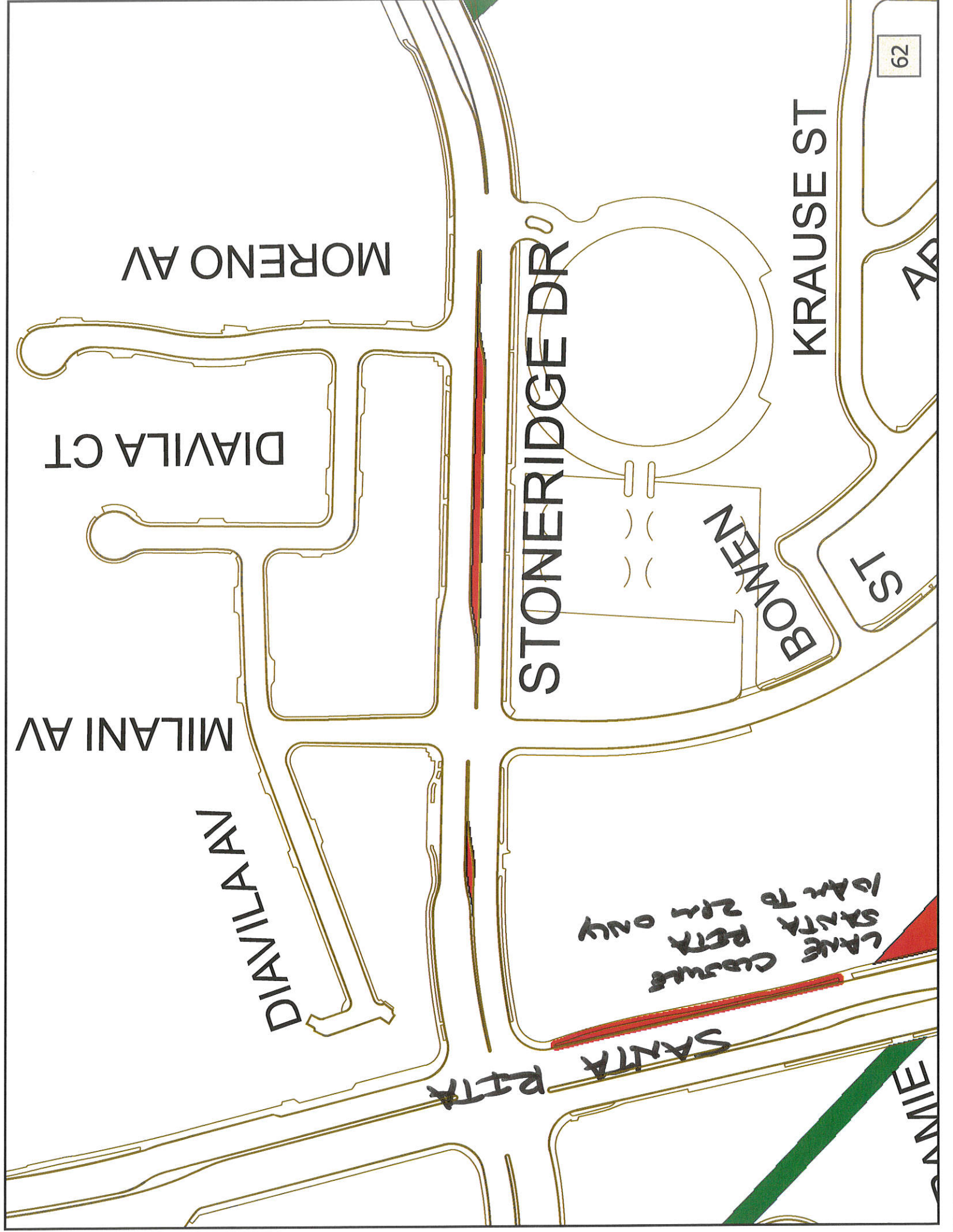
ST

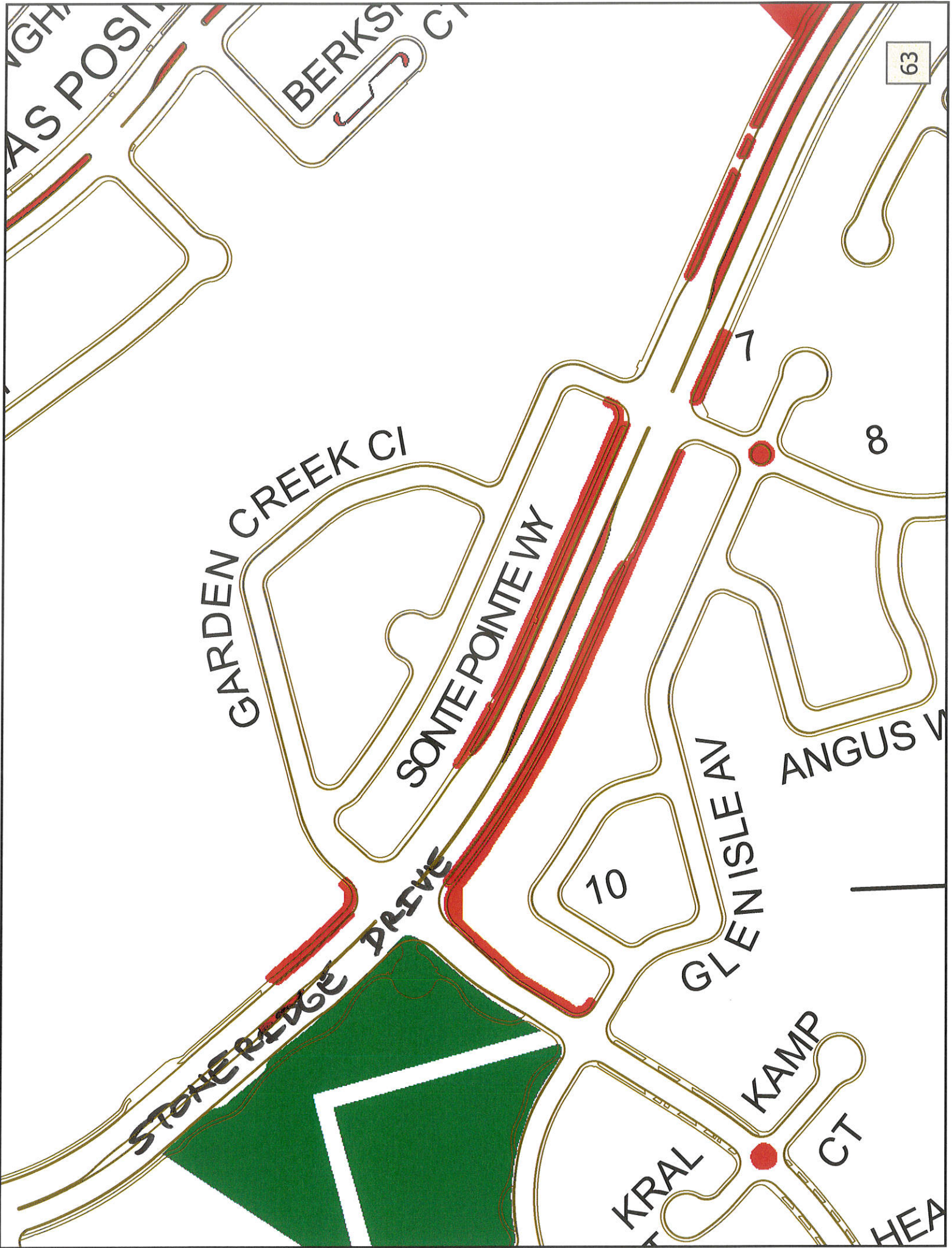
AR

CAR
STREET
PARK ONLY

SANTA RITA

SAMIE





IGH
AS POSI

BERKST CT

63

GARDEN CREEK CI

SONTEPOINTE WY

7

8

STONE RIDGE DRIVE

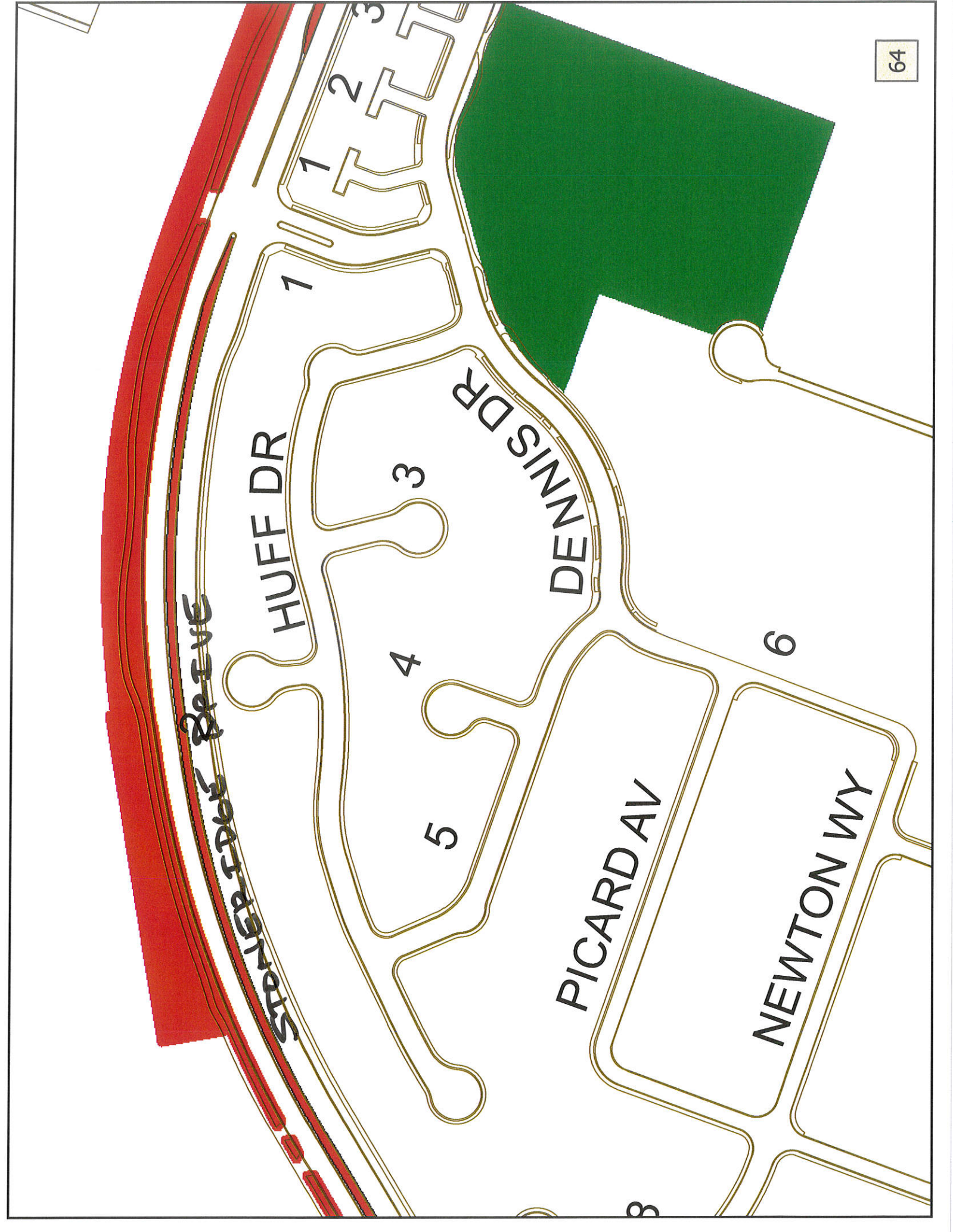
10

GLENISLE AV

ANGUS V

KRAL KAMP CT

HEA



STONERIDGE BLVD

HUFF DR

DENNIS DR

PICARD AV

NEWTON WY

1

1

2

3

3

4

5

6

8

LETTINGWATER CT

VERMONT PL

STONERSIDGE DRIVE

2 3 4

5

6

7

9

13

15

8

10

14

16

17

18

11

12

19

20

21

22

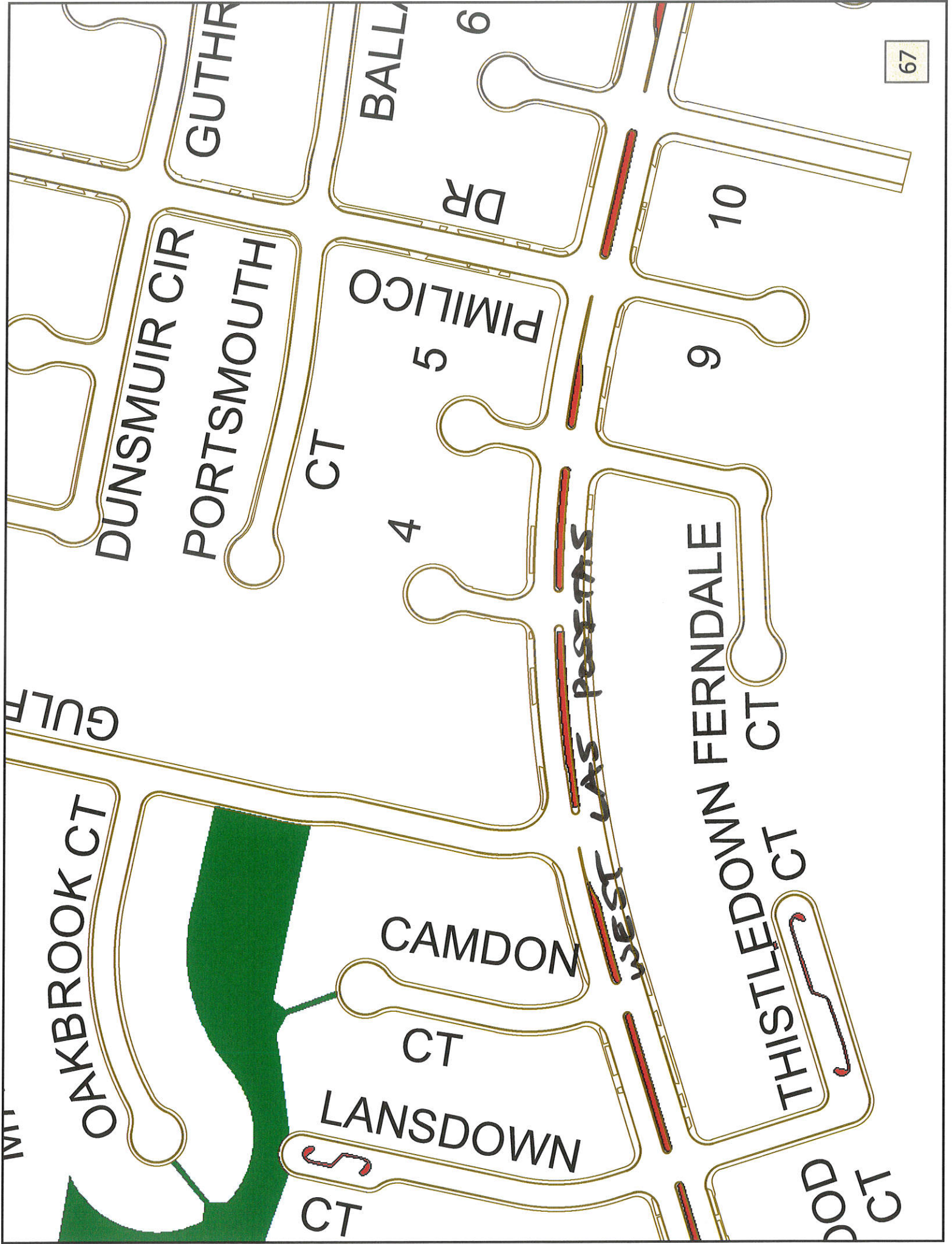
23

24

25

26

27



GOLF

MT

OAKBROOK CT

DUNSMUIR CIR

PORTSMOUTH CT

CT

PIMILICO

4

5

DR

BALLA

6

FERNDALE CT

9

10

WEST LAS POSTAS

CAMDON

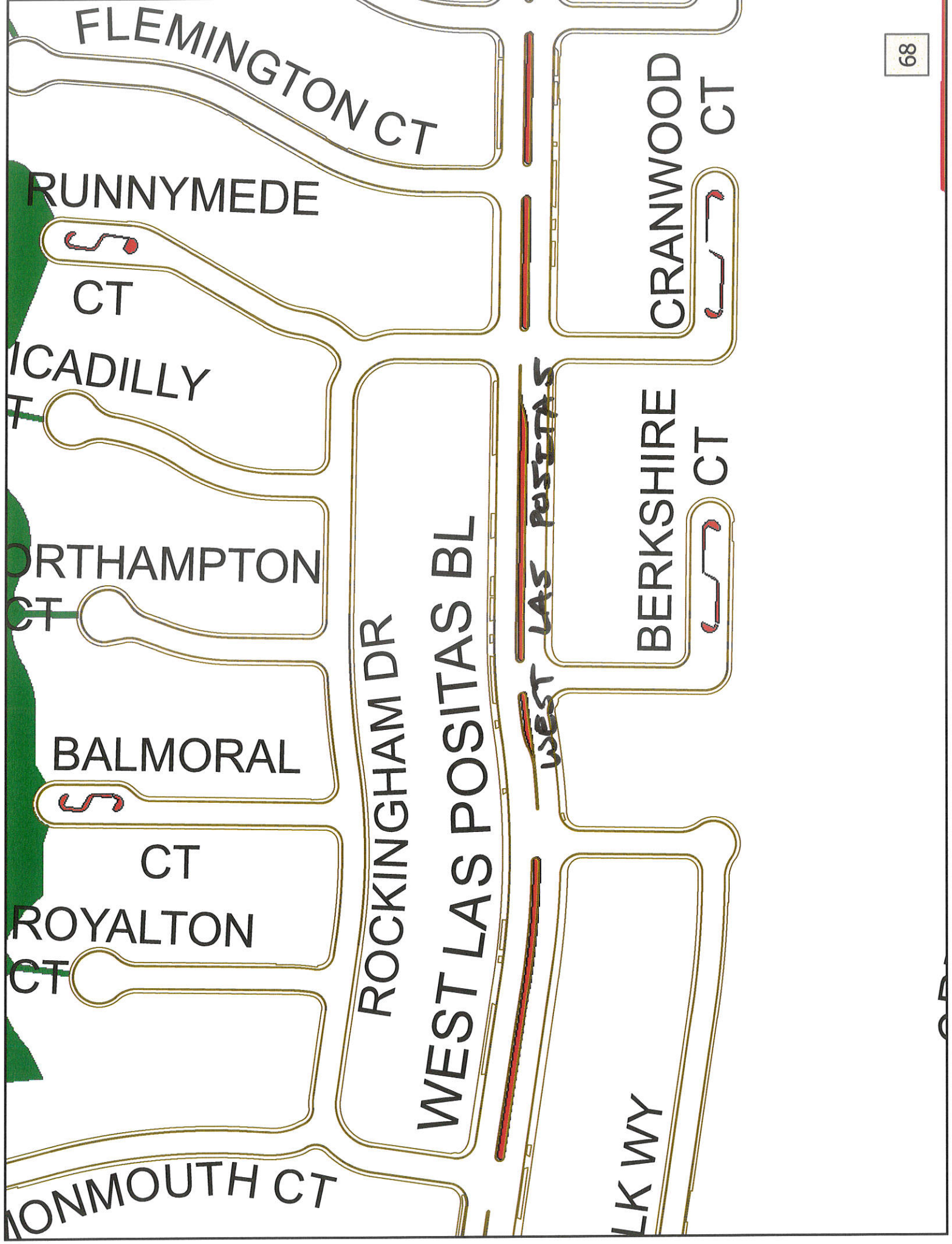
CT

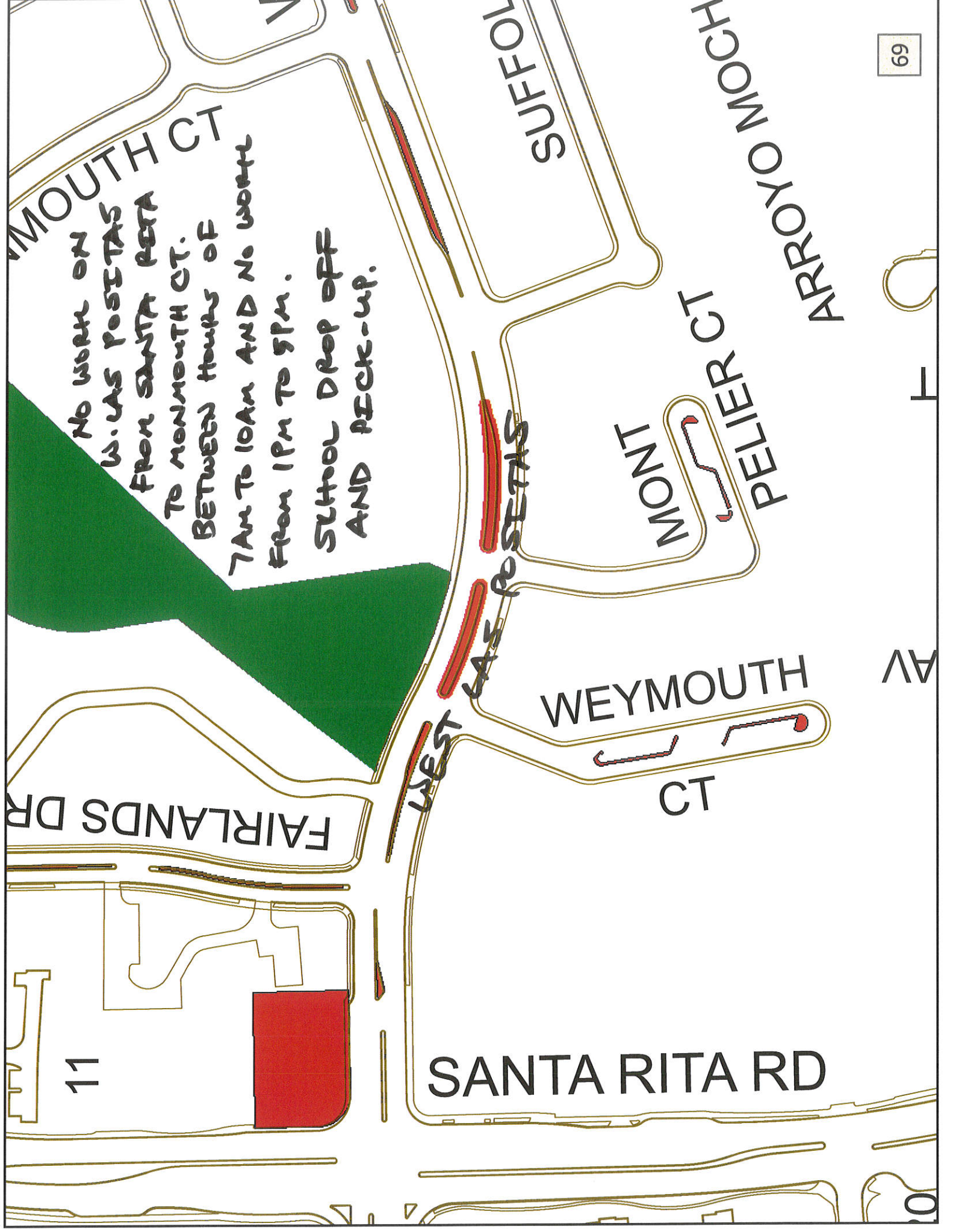
LANSDOWN

CT

THISTLEDOWN CT

OOD CT

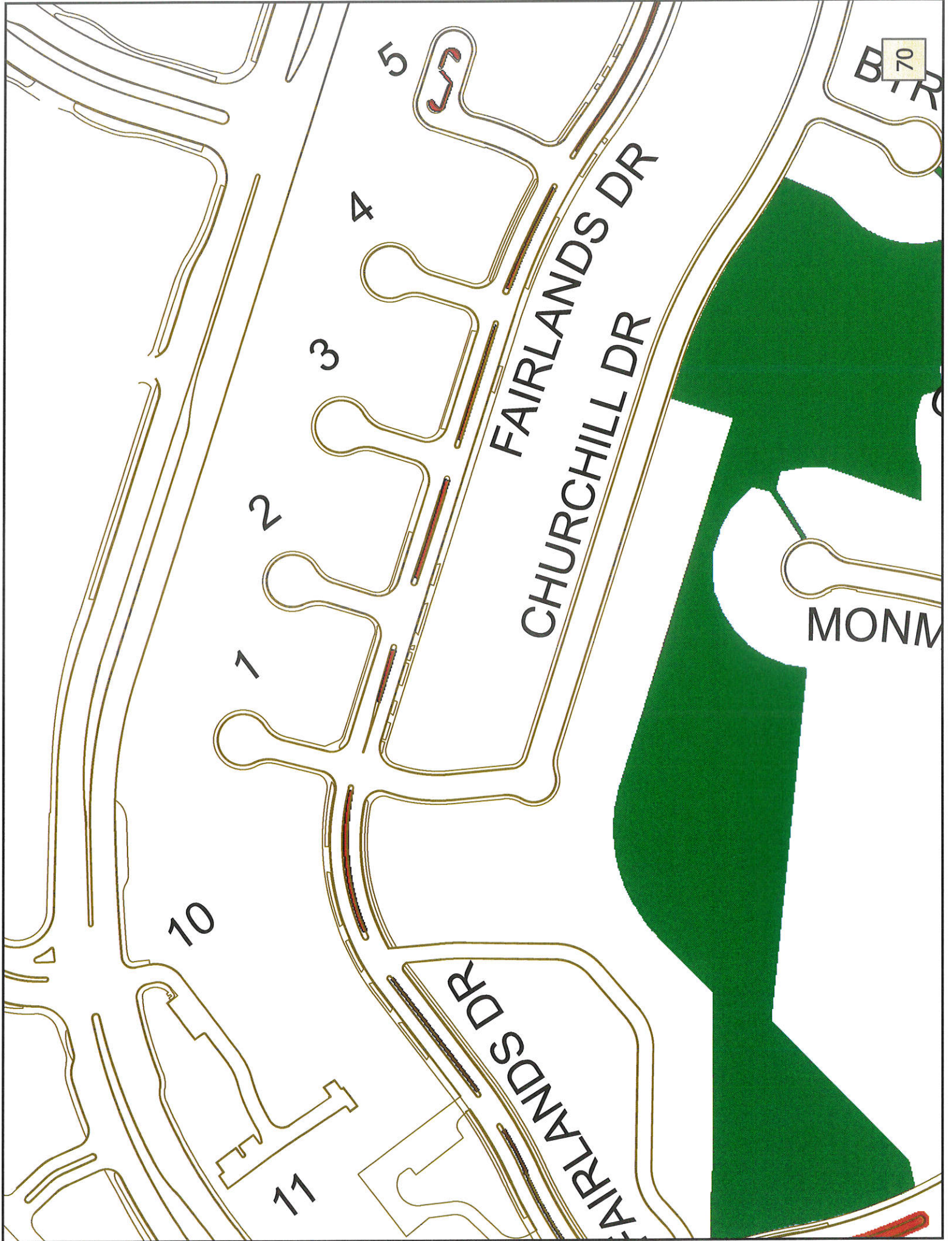




NO WORK ON
W. LAS POSITAS
FROM SANTA RITA
TO MONTPELIER CT.
BETWEEN HOURS OF
7AM TO 10AM AND NO WORK
FROM 1PM TO 5PM.
SCHOOL DROP OFF
AND PICK-UP.

11

0

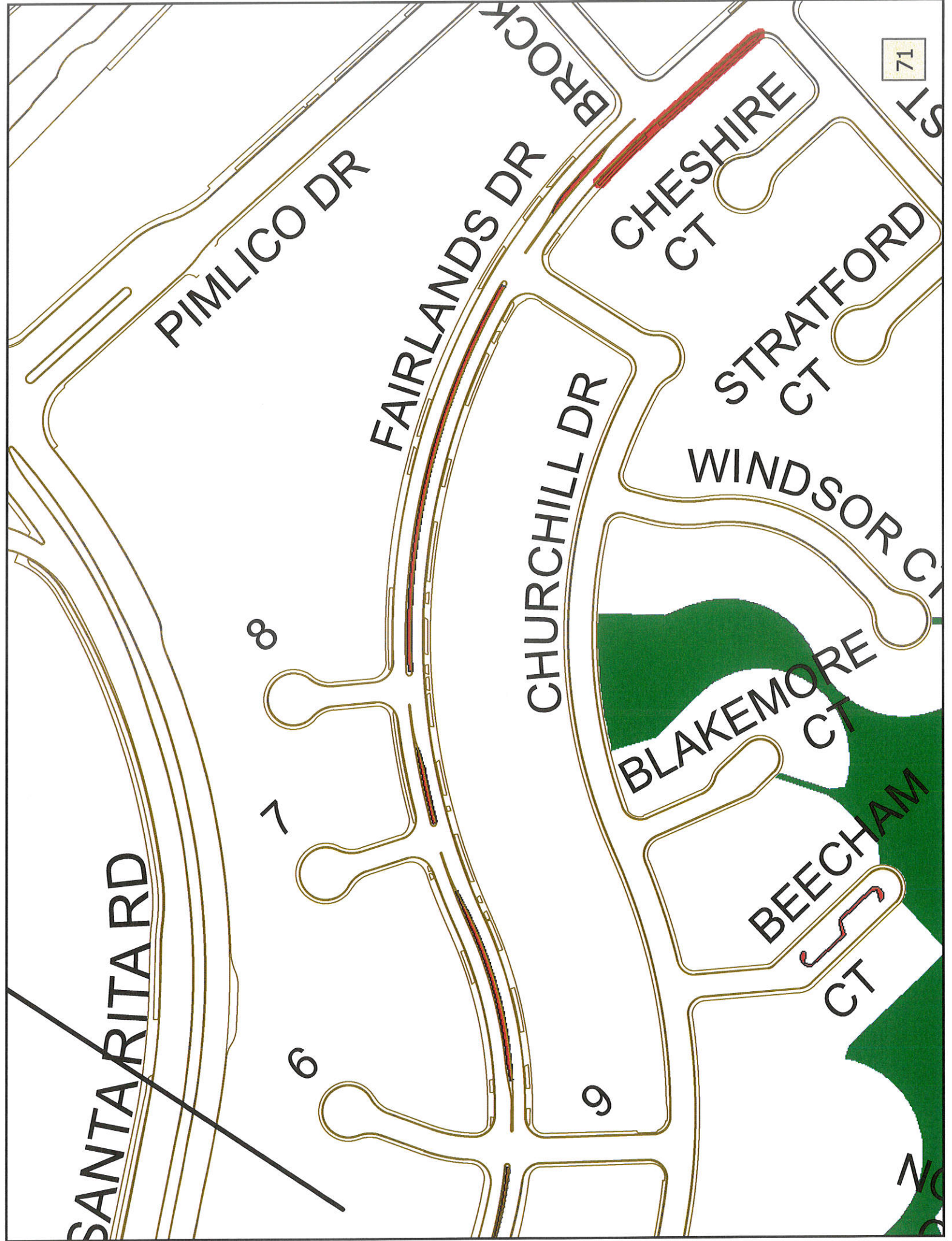


70

FAIRLANDS DR
CHURCHILL DR
FAIRLANDS DR

5
4
3
2
1
10
11

MONM



71

PIMLICO DR

FAIRLANDS DR

CHESHIRE CT

STRATFORD CT

WINDSOR CT

CHURCHILL DR

BLAKEMORE CT

BEECHAM CT

SANTA RITARD

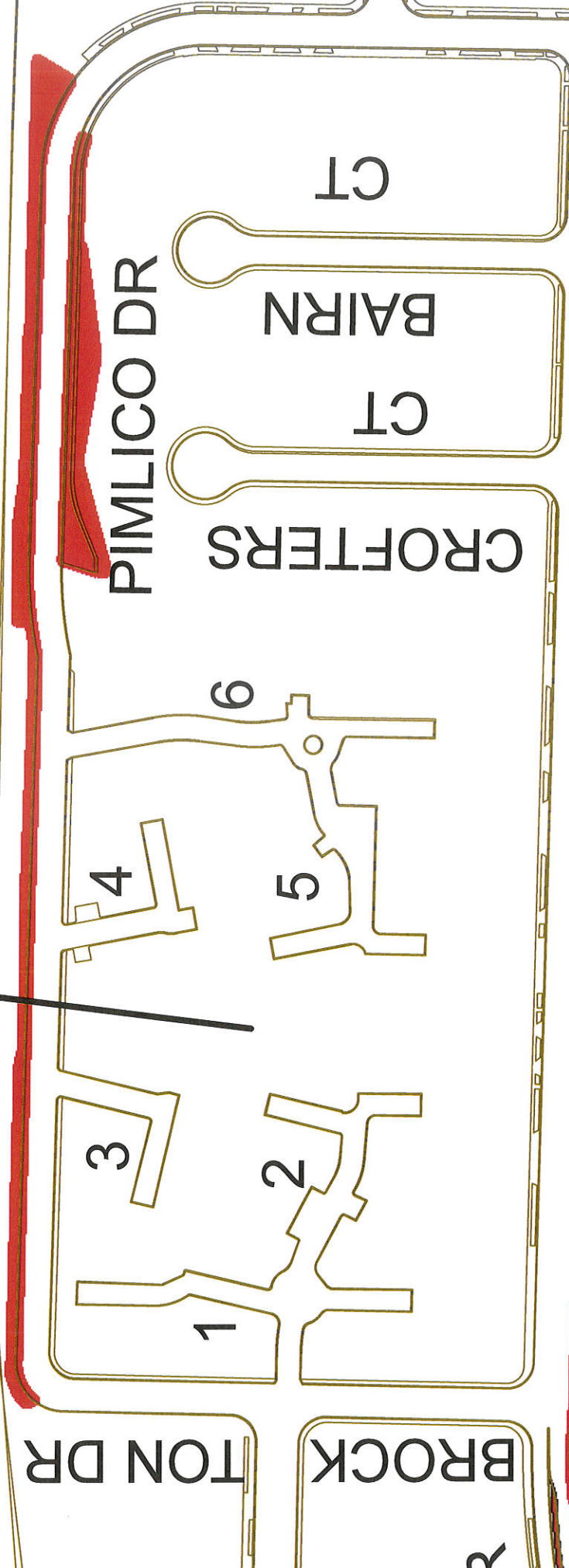
8

7

6

9

6. THISTLE WY



CHESHIRE

OS


FAIRLANDS DR

72

ONE PL
MINGOIA ST

MACHADO
PL

FIRE
STATION
5



SPREAD EXISTING MUNCH PILES

HEINZ RAHCH

TROSE PL

CT



MUCH AREAS
IN RED

Google

37°41'49.79" N 121°51'07.39" W elev 345 ft eye alt

79 80 81